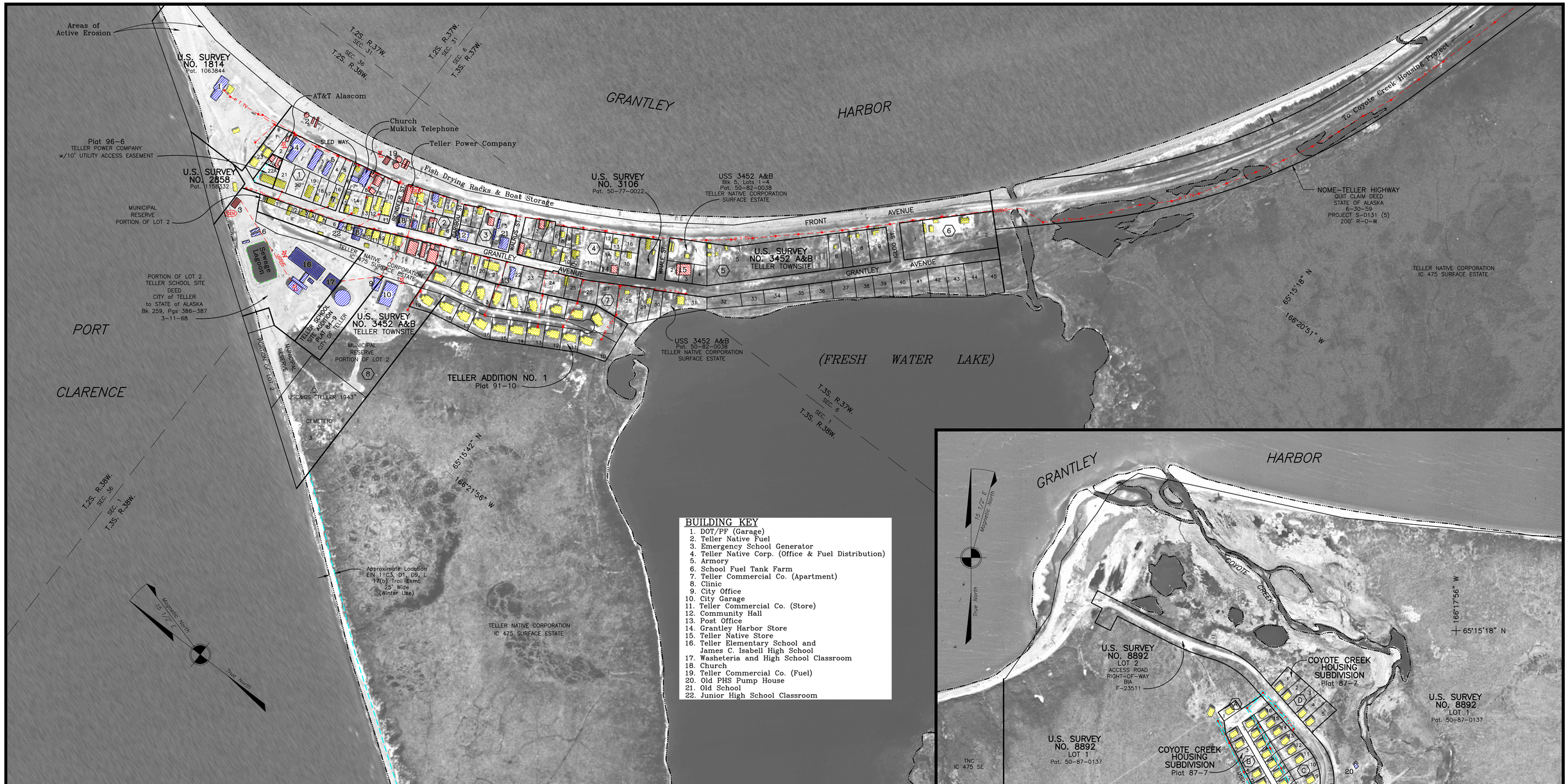

BUILDING KEY

1. DOT/PF (Garage)
2. Teller Native Fuel
3. Emergency School Generator
4. Teller Native Corp. (Office & Fuel Distribution)
5. Armory
6. School Fuel Tank Farm
7. Teller Commercial Co. (Apartment)
8. Clinic
9. City Office
10. City Garage
11. Teller Commercial Co. (Store)
12. Community Hall
13. Post Office
14. Grantley Harbor Store
15. Teller Native Store
16. Teller Elementary School and James C. Isabell High School
17. Washeteria and High School Classroom
18. Church
19. Teller Commercial Co. (Fuel)
20. Old PHS Pump House
21. Old School
22. Junior High School Classroom

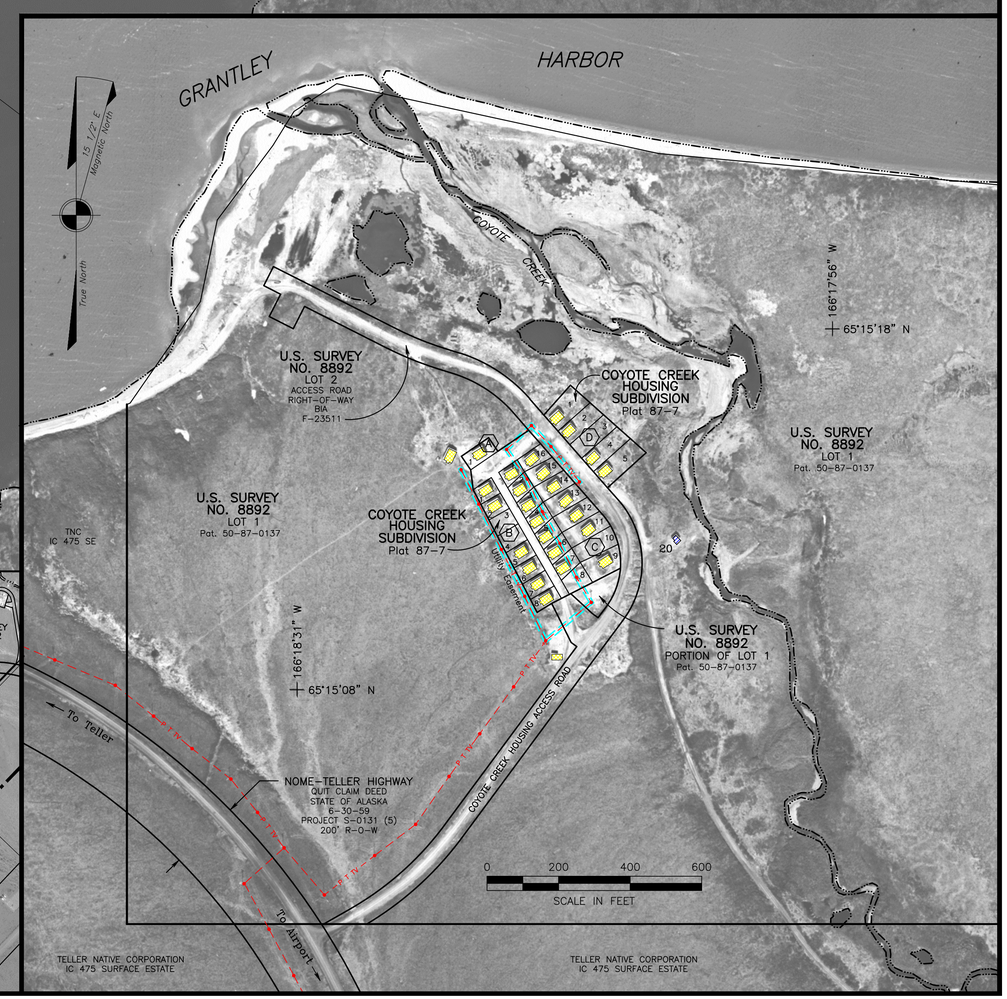

Community Map
TELLER

65° 15' 48.8" N 166° 21' 57.7" W (NAD 27)
Elev. 26' (Scaled) (NGVD 29)
USC&GS "TELLER 1943"

Township 2 South, Ranges 37 & 38 West, K.R.M., AK
Township 3 South, Ranges 37 & 38 West, K.R.M., AK

CAPE NOME RECORDING DISTRICT

LEGEND

- Residential Building
- Commercial Building
- Public Building
- Electric Line w/pole
- Cable Television Line
- Transformer
- Street Light
- Edge of Water
- Sewer Line w/manhole
- Water Line
- Fuel Line
- Telephone Line w/pole
- Earth Station
- Generator
- Local Name
- Easement

0 200 400 600
SCALE IN FEET

SCALE: 1"=200'
Date of Photography: June 13, 1996

Magnetic Declination computed by U.S.G.S. Geomag Program using AK-1995.cof model as of May 1, 1996.

SHEET 1 of 1

MAP NOTES

This map was prepared for Kawerak, Inc. in cooperation with the Alaska Department of Community and Regional Affairs (DCRA), Municipal and Regional Assistance Division, using funds provided by the U.S. Bureau of Indian Affairs. Kawerak, Inc. contracted with McClintock Land Associates, Inc. in 1996 to prepare the map.

This map is based upon a digital orthophoto prepared to National Map Accuracy Standards by AeroMap, U.S., Inc. from their June 13, 1996 photography (original scale 1" = 1000').

The orthophoto is an aerial photo which has been corrected, by rectification to ground control stations, to remove distortions and warpage due to ground topography and aircraft tilt and trim.

This map should not be construed as a survey. On-site surveys should be conducted prior to engineering or construction.

Property and utility information has been generated from the best available sources with limited accuracy checks. Utility location is particularly imprecise and shows only the main lines as the service lines have been omitted for clarity. Generally, the information is current as of May, 1996.

The status of the subsurface estate is not shown on this map. The Chapter 11 Reorganization of Bering Straits Native Corporation resulted in the transfer of certain subsurface lands to several Village Corporations.

FLOOD DATA

The U.S. Army Corps. of Engineers (C.O.E.) has not established exact flood data for this community.

Flood Hazard exists in this community. Contact C.O.E. or DCRA Flood Hazard Specialist for safe building elevations.

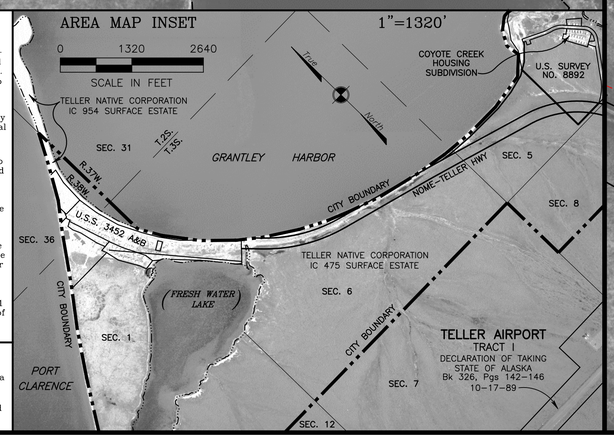

TELLER 1"=200' (1996 PHOTOGRAPHY)