Community Map
NEWHALEN

59°43'20''N 154°54'00''W Elevation 190'

The preparation of this document was financed by a special legislative appropriation for the Department of Community and Regional Affairs, administered by the Division of Community Planning.

Note: These maps have been prepared from uncontrolled aerial photographs. Scale is approximate,and minor distortion may exist. Property and utility information has been generalized from many sources and may contain minor inconsistencies. These maps should not be construed as surveys. On-site investigations should be conducted prior to construction.

Community Map The profile maps are useful in illustrating land use patterns, land status, location of power lines, water resources, waste disposal sites, and public facilities. They also provide an understanding of some of the natural features and hazards that affect the community. This information is very important in planning for community improvements and expansion.

The Community Map shown here was prepared from an aerial photograph taken in 1974 by BLM at a height of 8400 feet and enlarged to a scale of 1:2400 (1" = 200'). The Area Map was prepared from the same photo and reproduced at a scale of 1:19200 (1" = 1600').

- Residential
- Commercial
- Public
- Public Use Area
- Multiple Use
- Vacant Structure
- Misc. Smaller Structures (storage, garages, etc.)
- GEN Generator
- Telephone Line
- Wind Generator
- Fuel Storage
- Survey Line
- Land Status Line
- Boardwalk

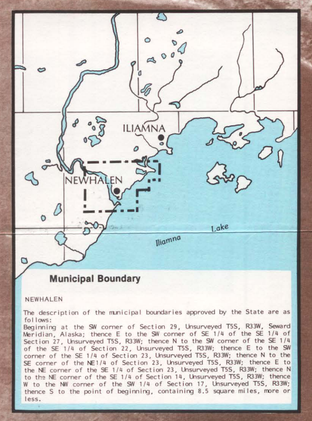

Municipal Boundary

NEWHALEN

The description of the municipal boundaries approved by the State are as follows:
Beginning at the SW corner of Section 29, Unsurveyed T5S, R33W, Seward Meridian, Alaska; thence E to the SW corner of SE 1/4 of the SE 1/4 of Section 27, Unsurveyed T5S, R33W; thence N to the SW corner of the SE 1/4 of the SE 1/4 of Section 22, Unsurveyed T5S, R33W; thence E to the SW corner of the SE 1/4 of Section 23, Unsurveyed T5S, R33W; thence N to the SE corner of the NE1/4 of Section 23, Unsurveyed T5S, R33W; thence E to the NE corner of the SE 1/4 of Section 23, Unsurveyed T5S, R33W; thence N to the NE corner of the SE 1/4 of Section 14, Unsurveyed T5S, R33W; thence W to the NW corner of the SW 1/4 of Section 17, Unsurveyed T5S, R33W; thence S to the point of beginning, containing 8.5 square miles, more or less.

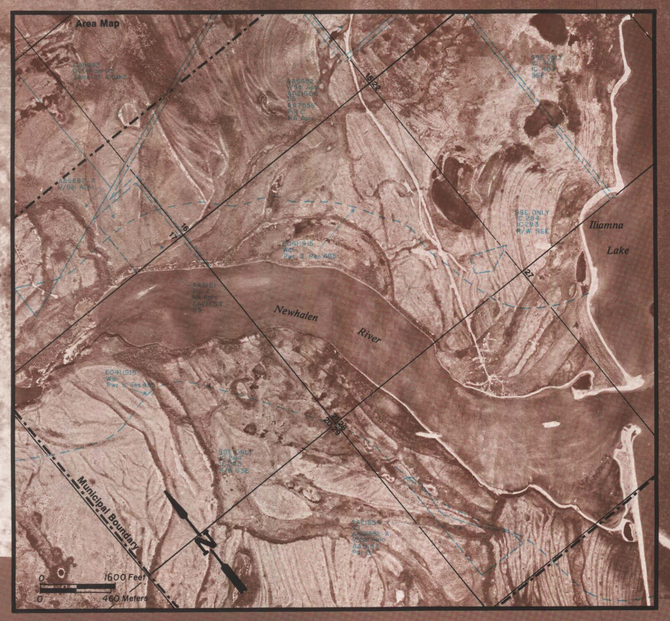

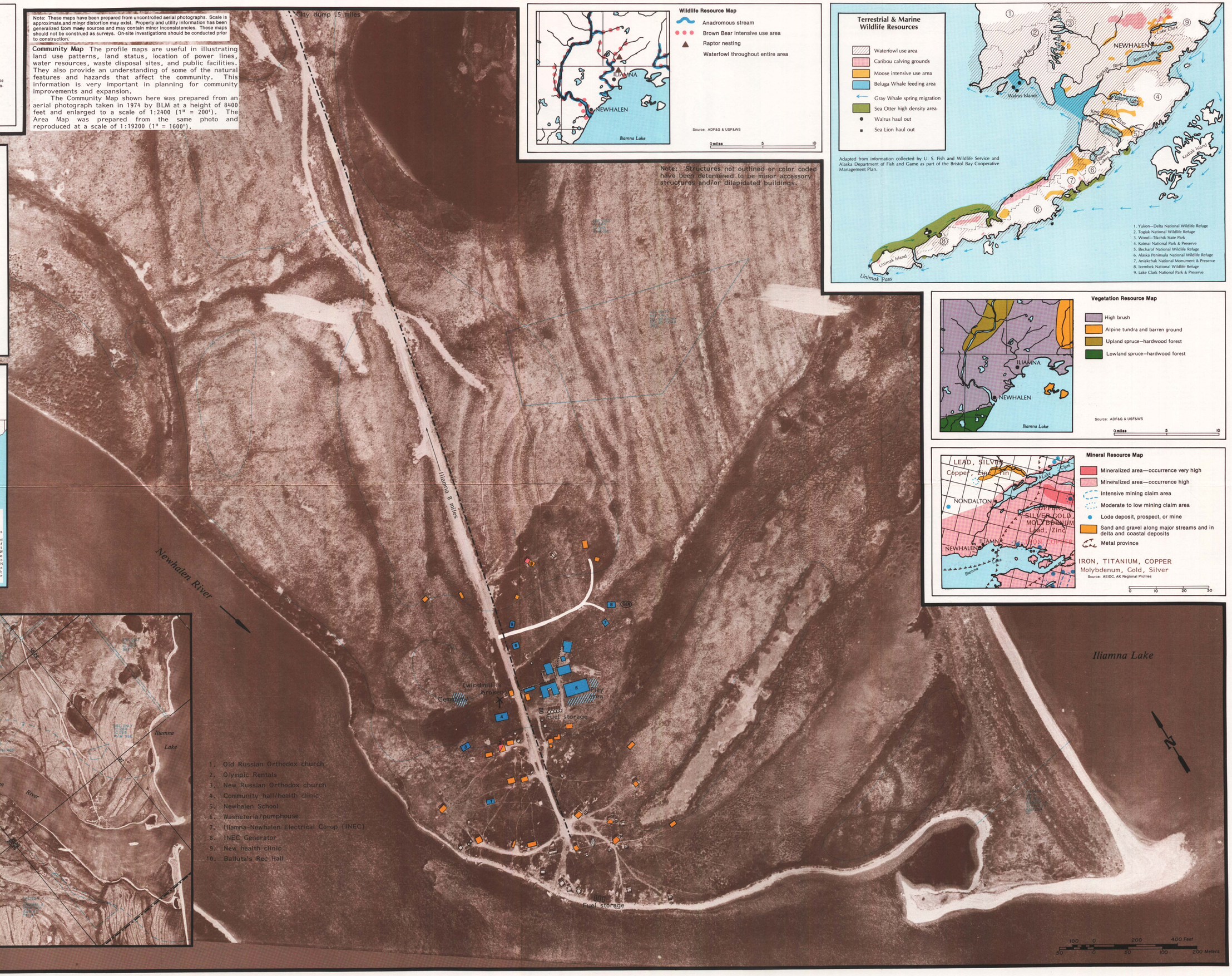

Note: Structures not outlined or color coded have been determined to be minor accessory structures and/or dilapidated buildings.

Wildlife Resource Map

- Anadromous stream
- Brown Bear intensive use area
- Raptor nesting
- Waterfowl throughout entire area

Vegetation Resource Map

- High brush
- Alpine tundra and barren ground
- Upland spruce—hardwood forest
- Lowland spruce—hardwood forest

Mineral Resource Map

- Mineralized area—occurrence very high
- Mineralized area—occurrence high
- Intensive mining claim area
- Moderate to low mining claim area
- Lode deposit, prospect, or mine
- Sand and gravel along major streams and in delta and coastal deposits
- Metal province

IRON, TITANIUM, COPPER
Molybdenum, Gold, Silver

Source: AEIDC, AK Regional Profiles