COMMUNITY MAP

CLARK'S POINT

58°50'N 158°33'W Coastal Community

The preparation of this document was financed in part by funds from the Alaska Coastal Management Program in the Office of Coastal Zone Management, National Oceanic and Atmospheric Administration, U.S. Department of Commerce, and the Alaska Department of Transportation and public Facilities, administered by the Division of Community Planning, Alaska Department of Community and Regional Affairs, January 1982.

Note: These maps have been prepared from uncontrolled aerial photographs. Scale is approximate and minor distortion may exist. Property and utility information has been generalized from many sources and may contain minor inconsistencies. These maps should not be construed as surveys. On-site investigations should be conducted prior to construction.

Land use (from field survey, Nov., 1981)

- Residential
- Residential (seasonal use)
- Public
- Public use area
- Commercial
- Commercial use area
- Approximate location

Note: Structures not outlined or color-coded have been determined to be minor or accessory structures, vacant and/or delapidated buildings.

Electricity

- Generator

Water

- Water line
- Hydrant
- Water well

Sewer

- Sewer line
- Manhole
- Municipal boundary
- Townsite boundary
- Survey line
- Land status line

Community Map—Maps are useful in illustrating land use patterns, land ownership, location of utilities, and also in planning for future improvements. These maps can be prepared by surveying the land and/or by enlarging aerial photographs.

The Community Map shown here was prepared from a BLM aerial photograph taken in 1974 at a height of 8,400 feet, and enlarged to a scale of 1:2,400 (1 in. = 200 ft.). This map has been used to display the present utilities, public facilities, and residential and commercial development. In addition, other information has been portrayed which will aid in evaluating the area for new construction and city expansion.

The Regional Map, prepared from a 1974 BLM photograph, taken at an elevation of 8,400 feet and printed at a scale of 1:16,800 (1 in. = 1,400 ft.), clearly shows the community and the surrounding area. The original settlement is situated on a spit on the northeastern shore of Nushagak Bay. A steep bluff upon which new housing has been built rises to the southeast of the old community. The surrounding terrain consists of gently rolling hills and marshy low areas.

This kind of data is very important in developing plans for community growth and expansion. It is useful in gaining an understanding of some of the natural and man-made features that affect the community, including flood hazards, erosion, source of water supply and location of waste disposal sites.

City of Clark's Point Municipal Boundary

The description of the municipal boundaries approved by the State is as follows:

Beginning at the NE corner of the SE ¼ of Section 30, unsurveyed T15S, R55W, Seward Meridian, Alaska; thence West to a point where the northern boundary of the S ½ of Section 25, T15S, R56W, intersects the mean low water line on Nushagak Bay; thence in a meandering southwesterly direction along the mean low water line of the Nushagak Bay to the point of intersection of the southern boundary of the northernmost ¼ of Section 2, T16S, R56W, with the mean low water line of the Nushagak Bay; thence East to the NW corner of the SW ¼ of the NW ¼ of Section 6, T16S, R55W; thence South to the SW corner of the NW ¼ of Section 6, T16S, R55W; thence East to the SE corner of the NE ¼ of Section 6, T16S, R55W; thence North to the point of beginning, containing 4.0 square miles, more or less.

Clark's Point Regional Map

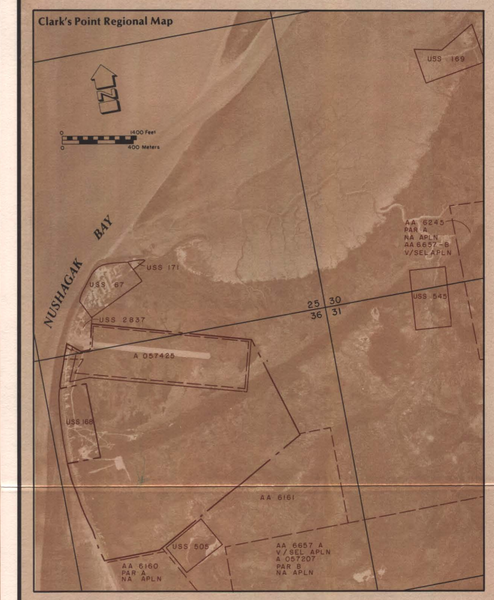

Shoreline south from cannery to bluff is subject to erosion, and much of community is flood-prone, according to local sources.

1. Alaska Packers Association Cannery
2. Post office
3. Clinic
4. Clinic generator building
5. Catholic church
6. School
7. School storage building
8. School generator building
9. Private generator building
10. Store (in residence)
11. Water treatment building
12. Storage/Equipment maintenance building
13. Saguyak store (under construction)

Natural Resources of Clark's Point

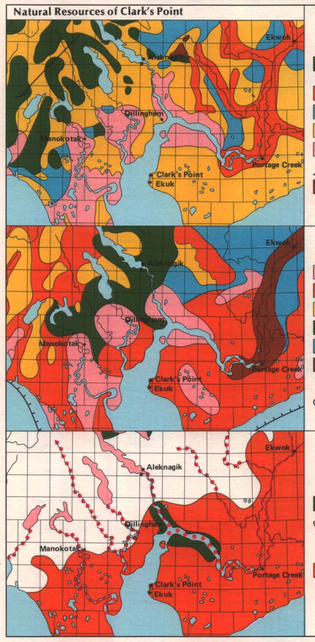

Geology

- Late Paleozoic to Middle Mesozoic siltstone, chert, and dark-colored volcanics
- Alluvial deposits
- Glaciofluvial/outwash deposits
- Glacial moraine and drift
- Coastal interlayered alluvial and marine sediments
- Faults
- Intrusives

Vegetation

- Wet tundra
- Moist tundra
- Alpine-tundra and barren ground
- Upland spruce hardwood forest
- Lowland spruce hardwood forest
- Bottomland spruce poplar forest

Marine Mammals

- Marine mammals present

Fish and Wildlife Resources

- Moose concentrations
- Major anadromous fish lakes and streams

Note: Feeding concentrations of bears are common on anadromous streams.

- Medium density waterfowl area
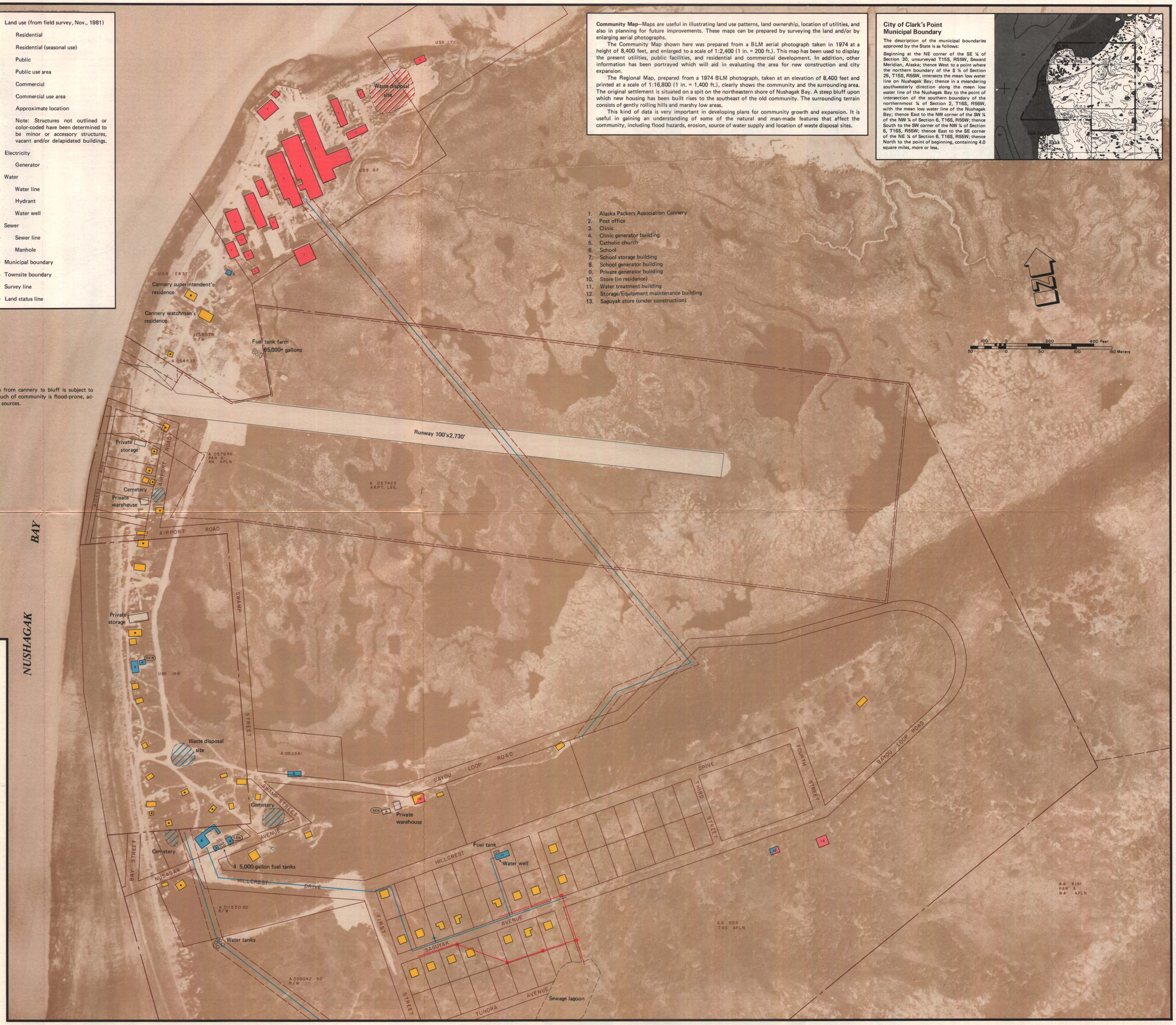
Adapted from A.E.L.D.C., *Alaska Regional Profiles*