Community Map
CHIGNIK LAKE

56°14'N 158°47'W Elevation 50'

The preparation of this document was financed by a special legislative appropriation for the Department of Community and Regional Affairs, administered by the Division of Community Planning.

Note: These maps have been prepared from uncontrolled aerial photographs. Scale is approximate and minor distortion may exist. Property and utility information has been generalized from many sources and may contain minor inconsistencies. These maps should not be construed as surveys. On-site investigations should be conducted prior to construction.

Community Map The profile maps are useful in illustrating land use patterns, land status, location of power lines, water resources, waste disposal sites, and public facilities. They also provide an understanding of some of the natural features and hazards that affect the community. This information is very important in planning for community improvements and expansion.

The Community Map shown here was prepared from an aerial photograph taken in 1974 by BLM at a height of 8400 feet and enlarged to a scale of 1:2400 (1" = 200'). The Area Map was prepared from the same photo and reproduced at a scale of 1:16800 (1" = 1400').

- Residential
- Public
- Public Use Area
- Multiple Use
- Under Construction
- Vacant Structure
- Misc. Smaller Structures (storage, garages, etc.)
- Earth Station
- Fuel Storage
- Telephone
- Townsite Boundary
- Survey Line
- Land Status Line
- Water Line
- Hydrant
- Tanks
- Water Well

1. DOT/PF maintenance building
2. Community center
3. Post office
4. Chignik Lake School
5. Washeteria
6. Old Russian Orthodox church
7. New Russian Orthodox church
8. Health clinic

Gravel airstrip 2600'

New earth station

Old earth station

Chignik Lake

Old school burned down

Fuel storage

New gym/cafe

Community hall

Cemetery

SECOND STREET

THIRD STREET

Chignik River

Village dump

N

0 100 200 400 Feet

50 0 50 100 200 Meters

Notes: Structures not outlined or color coded have been determined to be minor accessory structures and/or dilapidated buildings.

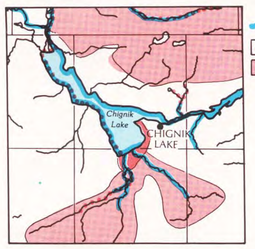

Wildlife Resource Map

- Anadromous stream
- Brown Bear intensive use area
- Brown Bear denning area
- Waterfowl throughout most of area

Source: ADF&G & USF&WS

0 miles 5 10

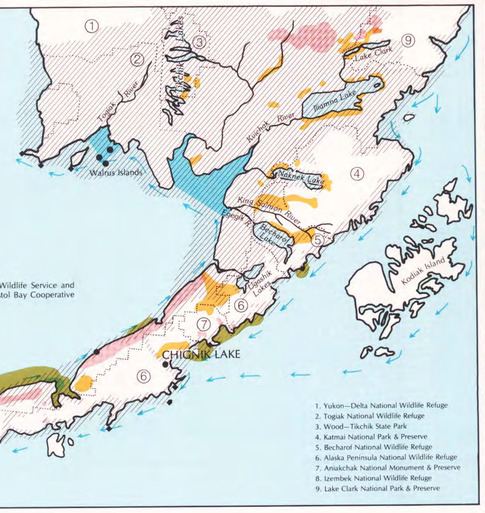

Adapted from information collected by U. S. Fish and Wildlife Service and Alaska Department of Fish and Game as part of the Bristol Bay Cooperative Management Plan.

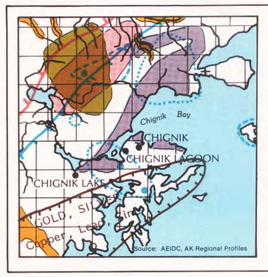

Mineral Resource Map

- Metal province
- Mineralized area—occurrence very high
- Intensive mining claim area
- Moderate to low mining claim area
- Lode deposit, prospect, or mine
- Oil and gas province or basin—occurrence high
- Oil and gas province or basin—occurrence moderate
- Coal province or basin
- Area of potential geothermal energy
- Sand and gravel along major streams and in delta and coastal deposits
- Test well
- + Oil and gas at land surface

Source: AEIDC, AK Regional Profiles

0 10 20 30 miles

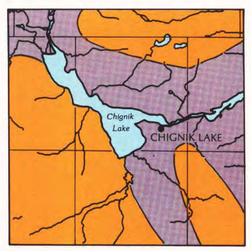

Vegetation Resource Map

- High brush
- Alpine tundra and barren ground

Source: ADF&G & USF&WS

0 miles 5 10