Community Map
ANGOON

57°30'N 134°35'W Elevation 15'

The preparation of this document was financed by a special legislative appropriation for the Department of Community and Regional Affairs, administered by the Division of Community Planning.

Community Map - The profile maps are useful in illustrating land use patterns, land status, location of power lines, water resources, waste disposal sites, public facilities and other improvements. They also provide an understanding of some of the natural features and hazards that affect the community. This information is very important in planning for community improvements and expansion.

The Community Map shown here was prepared from an uncontrolled aerial photograph taken in 1982 by CH2M Hill that was enlarged from a scale of 1" = 1000' to 1" = 200'. The Area Map was prepared from an uncontrolled aerial photograph taken by BLM in 1979 that was enlarged from a scale of 1" = 10,000' to 1" = 2000'. The scale is approximate and minor distortion may exist. Property and utility information has been generalized from many sources and may contain minor inconsistencies. These maps should not be construed as surveys; on-site investigations should be conducted prior to construction.

MINERALS

- Metal province (molybdenum, copper, lead zinc, gold, silver, chromium, platinum)
- Lode deposit
- Occurrence of non-metallic resources
- Area of potential geothermal energy

Source: AEIDC, AK Regional Profiles

0 10 20 30

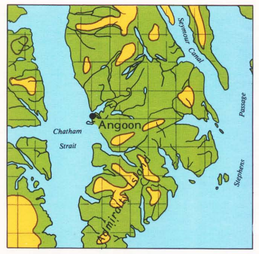

VEGETATION

- Coastal western, hemlock - Sitka spruce forest
- Alpine tundra and barren ground

Source: AEIDC, AK Regional Profiles

0 10 20 30

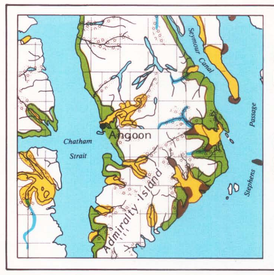

WILDLIFE & FISH

- Sitka Deer
- Brown Bear

Note: Marine mammals, seals, otter, sea lions, and whales are present throughout the inland waterways.

- Marine mammal concentration
- High density waterfowl
- Major anadromous fish streams

Source: AEIDC, AK Regional Profiles

0 10 20 30

1. Russian Orthodox church
2. Assembly of God church
3. Community hall
4. IRA Cold Storage
5. Sea Side Store
6. The Surf
7. Presbyterian church
8. U.S. Post Office
9. Angoon Elementary School
10. Teacher's quarters
11. Sewer treatment plant
12. New power plant
13. Angoon High School
14. New health clinic
15. Museum
16. Community building
17. Community Service Building/ Kootznoowoo, Inc./U.S. Forest Service
18. Daycare center
19. Public Safety Building
20. Health clinic
21. Raven Beaver Lodge
22. Water treatment plant
23. Alaska Native Brotherhood hall
24. Angoon Trading Post
25. Old power plant
26. Chathan School District offices
27. Sitka Telephone
28. Alescom microwave station
29. U.S. Forest Service/ Alaska Department of Fish & Game
30. Kootznahoo Inlet Lodge
31. Petersburg Fisheries

Industrial
Residential
Commercial
Public
Public Use Area
Multiple Use
Under Construction
Vacant Structure
Generator
Power Poles
Transmission Lines (above ground)
Transmission Lines (buried)
Transformers
Street Lights
Transformers/Street Lights
Earth Station
Microwave Tower
Fuel Storage
Townsite Boundary
Survey Line
Land Status Line
Lot Line
Water Line
Hydrant
Water Tanks
Sewer Line

Telephone lines generally parallel electric transmission lines.

ANGOON CLAN HOUSES

A. Kaa Kwock Hit (Sockeye House)
B. Shan Nux Hitt (Bear House)
C. Yaal Za Cei Hitt (Raven Bone House)
D. Wuckitan (Fort House)
E. Daa Shoo Hitt (End-of-Trail House)
F. Yaal Hitt (Raven House)
G. Shteen Hitt (Raven Beaver House)
H. Goon Hitt (Spring Water House)
I. Aan Chock Hitt (Dog Salmon House)
J. Wutc Daka Din Hitt (Killer Whale House)
K. Keet Hit (Killer Whale Chasing Seal House)
L. Keet Hit. (Killer Whale House)
M. Yaan Xoon Hitt (Dog Salmon House)

Note: Structures not outlined or color coded have been determined to be minor accessory structures and/or dilapidated buildings.

Small boat harbor

BAY

FAVORITE

INLET

KOOTZNAHOO

Seaplane Dock

Channel Flying's waiting room

BIA quarry

Rapid tidal currents

Fuel bunkers

STRAIT

CHATHAM

On December 9, 1977 the City of Angoon annexed the following territory:

Beginning at the NE Corner of Section 19 T50S, R68E, Copper River Meridian, Alaska; thence West to the NE Corner of the NW 1/4 of the NE 1/4 of Section 23 projected, UT50S, R67E; then South to the SE Corner of the SW 1/4 of the SE 1/4 of Section 35 projected, UT50S, R67E; thence Southeast to the SE Corner of Section 1 projected, UT51S, R67E; thence Southeast to the SE Corner of the NE 1/4 of Section 7 projected, UT51S, R68E; thence North to the point of beginning.

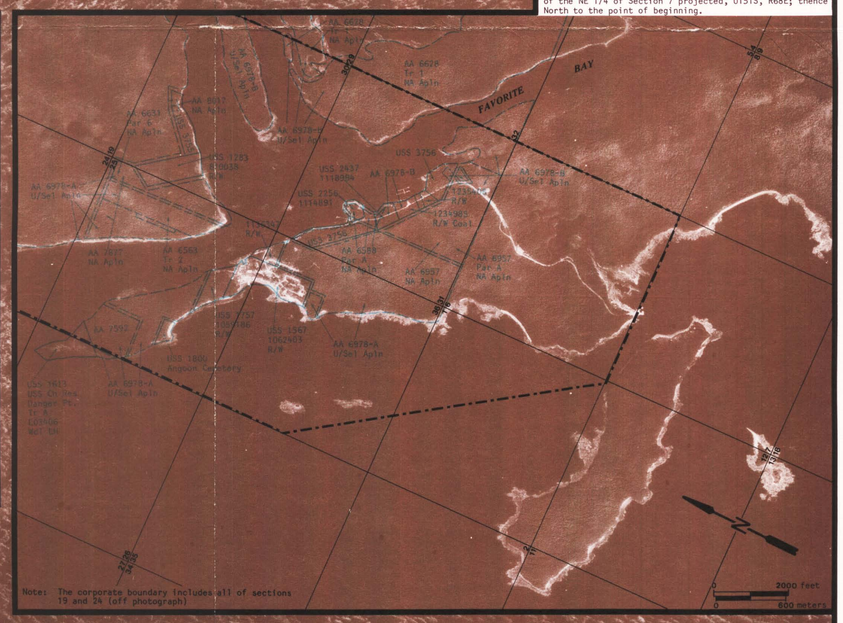

Note: The corporate boundary includes all of sections 19 and 24 (off photograph)

200 0 200 400 Feet

50 0 50 100 150 Meters