ORIGINAL

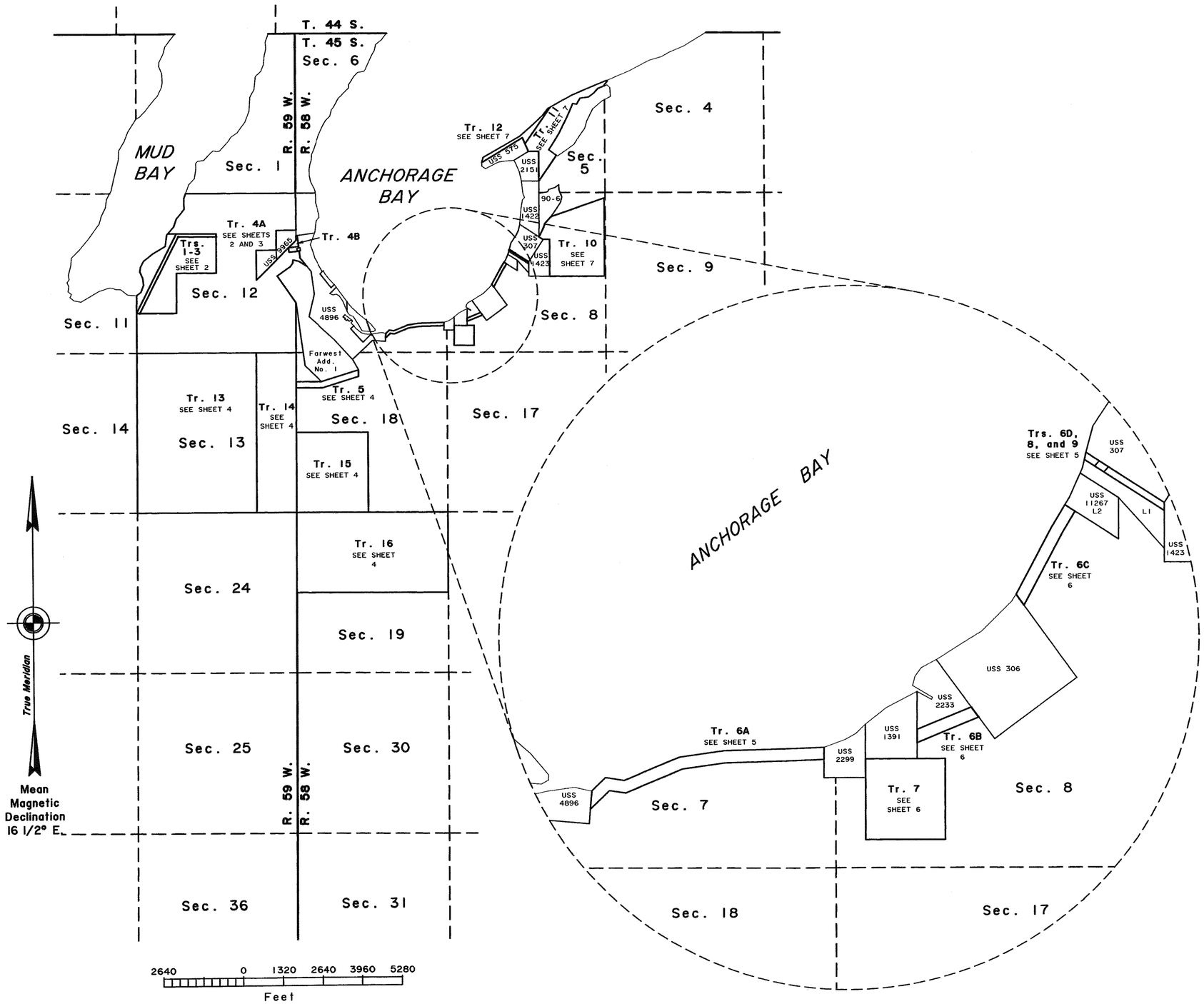

Sheet I of II Sheets

ALASKA NATIVE CLAIMS SETTLEMENT ACT
(ANCSA) SECTION 14(c),
TRACTS I THROUGH 16,
P.L. 92-203 (85 STAT. 688, 702, 703)

FAR WEST, INCORPORATED
AT
CHIGNIK, ALASKA

AND THE DEPENDENT RESURVEY OF PORTIONS OF
Ts. 45 S., Rs. 58 AND 59 W.,
SEWARD MERIDIAN, ALASKA,
AND PORTIONS OF
U.S. Survey Nos. 306, 307, 575, 1391, 1422, 1423,
2151, 2233, 2299, 4896, 9965, and 11267,
AND PORTIONS OF
Alaska Packer's Subdivision, Plat No. 84-5;
Farwest Addition Nos. I and 2, Plat No. 87-4
as amended by Plat No. 87-8;
Eagle Rock Subdivision, Plat No. 87-5; and
Chignik Heights Subdivision Plat No. 87-6,
as amended by Plat No. 90-6.

This plat contains the entire survey record.

The history of surveys is referenced on sheets numbered 2 and 3.

This survey was executed by Stanley E. Sears, Registered Alaska Land Surveyor No. 2087-S, for Bristol Bay Native Corporation, July 23, 2001 through August 10, 2001, in accordance with the specifications set forth in the Manual of Surveying Instructions, 1973, Special Instructions dated December 27, 2000, approved January 3, 2001, under Contract No. NAC-010102, awarded July 20, 2001 and Notice to Proceed dated July 20, 2001.

Field assistants were:

Tom R. Moore, Surveying Technician
Mark J. Hall, Surveying Technician
Marlene M. O'Domin, Surveying Aide
Sterling T. Sears, Surveying Aide
Taylor M. Moore, Surveying Aide

Area Surveyed: 1443.22

The geographic position of the witness point to angle point No. 5, a meander point, Tract 8, identical with the witness corner to corner No. 4, Lot 3, U.S. Survey No. 11267, and witness corner to corner No. 1, U.S. Survey No. 307, both meander corners, as determined from the 1998 record information, is:

Latitude: 56° 18' 06.98" North
Longitude: 158° 22' 37.92" West
(NAD 27)

This survey was accomplished using global positioning systems (GPS). The control was obtained using static, fast static, and real time kinematics (RTK) with GPS carrier phase receivers. Monuments were positioned using RTK, and positions were confirmed with a redundant fast static observation.

The mean magnetic declination was determined using global positioning system carrier phase receivers.

This survey is situated within Townships 45 South, Ranges 48 and 49 West, Seward Meridian, Alaska.

I, STANLEY E. SEARS, Registered Alaska Land Surveyor No. 2087-S, for Bristol Bay Native Corporation, HEREBY CERTIFY upon honor that I have executed the ANCSA 14(c) Survey depicted on this plat, sheets I-II, in conformity with the Special Instructions dated December 27, 2000, approved January 3, 2001, Contract No. NAC-010102, awarded July 20, 2001, the principles of survey described in the Manual of Instructions for the Survey of Public Lands of the United States, 1973, and in the specific manner described on this plat.

11/1/05
Date

Stanley E. Sears
Registered Land Surveyor

STATE OF ALASKA
49TH
STANLEY E. SEARS
LS-2087
11/1/05
REGISTERED PROFESSIONAL LAND SURVEYOR

I hereby certify that Tracts I through 16, represented on this plat of survey are on lands Interim Conveyed to Far West, Incorporated, by Interim Conveyance No. 81, Interim Conveyance No. 1295, and Interim Conveyance No. 1897, issued by the United States of America. Said tracts also fulfill all entitlements under the provisions of ANCSA 14(c) as requested by Far West, Incorporated, Resolution No. 98 and the Far West, Incorporated, ANCSA 14(c) Map of Boundaries approved December, 1998.

11/25/05
Date

M. Macaulay Smith
President, Far West, Incorporated

UNITED STATES DEPARTMENT OF THE INTERIOR
BUREAU OF LAND MANAGEMENT
Anchorage, Alaska

The survey represented by this plat, sheets I through II having been properly executed and examined, is hereby accepted for having fulfilled the requirements of Section 14(c) of the Alaska Native Claims Settlement Act.

For the Director

OCTOBER 28, 2009
Date

Deputy State Director for Cadastral Survey, Alaska

M.J.H./J.C.G.

Aleutian Islands Recording District, PLAT 2009-5

ORIGINAL

MEANDERS TRACT 1

Of the east shore of Mud Bay, with portions of the record meanders, as described in the field note record of Township 45 South, Range 59 West, at the line of mean high tide.

1. N. 51°27' E., 176.88 ft.
2. N. 21°26' E., 254.76 ft.
3. N. 7°49' W., 226.38 ft.
4. N. 23°11' W., 229.02 ft.
5. N. 6°18' E., 165.66 ft.
6. N. 27°24' E., 209.22 ft.
7. N. 50°28' E., 401.94 ft.
8. N. 58°31' E., 483.78 ft.
9. N. 7°45' E., 380.82 ft.
10. N. 40°40' E., 47.40 ft.

MEANDERS TRACT 4A

Of the east shore of Mud Bay, with portions of the record meanders, as described in the field note record of Township 45 South, Range 59 West, at the line of mean high tide.

1. N. 40°40' E., 301.74 ft.
2. N. 18°12' E., 285.12 ft.
3. N. 39°55' E., 406.56 ft.
4. N. 2°08' W., 155.76 ft.
5. N. 0°19' E., 205.26 ft.
6. N. 20°38' E., 157.62 ft.

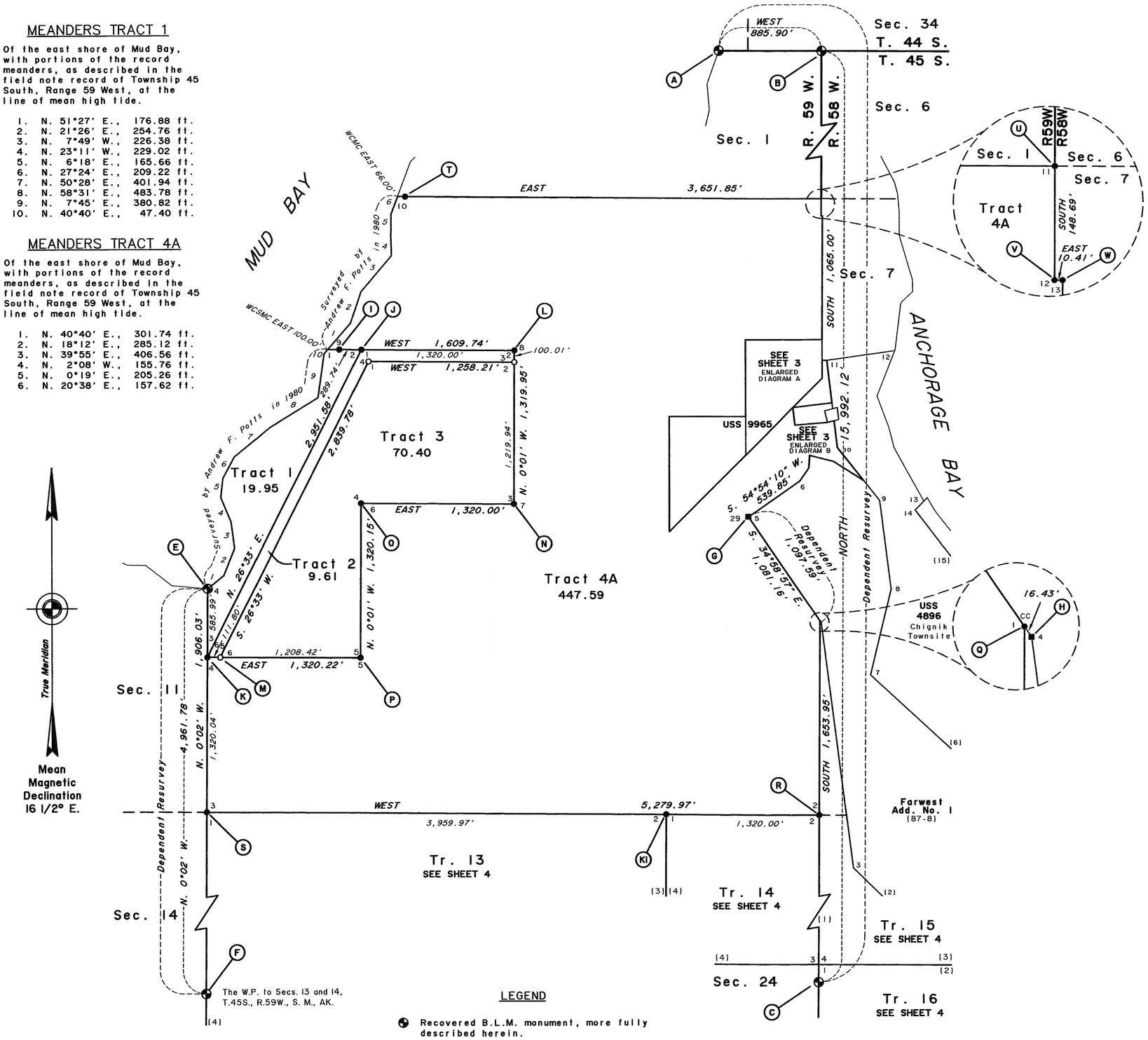

LEGEND

- Recovered B.L.M. monument, more fully described herein.
- Recovered private monument, more fully described herein.
- Set ANCSA 14(c) primary monument, more fully described herein.
- Set ANCSA 14(c) secondary monument, an iron rebar, 5/8 in. diam., 30 ins. long, driven 22 to 28 ins. in the ground, with alum. cap, 2 1/2 ins. diam., mkd. 'FWI,' the appropriate lines, AP, and tract identifiers, and '2001.' (See Monument M for typical.)

M. J. H.

Aleutian Islands Recording District, PLAT 2009-5

ALASKA NATIVE CLAIMS SETTLEMENT ACT (ANCSA) SECTION 14(c), TRACTS 1 THROUGH 16, P.L. 92-203 (85 STAT. 688, 702, 703)

FAR WEST, INCORPORATED AT CHIGNIK, ALASKA

HISTORY OF SURVEYS

The Eleventh Standard Parallel South through Range 58 West, the south boundary, and the east boundary of Township 45 South, Range 58 West, Seward Meridian, Alaska, was surveyed by Andrew F. Potts, Registered Alaska Land Surveyor No. LS-3514, in 1980.

The Eleventh Standard Parallel South through Range 59 West, the south boundary, the east boundary, the west boundary, and a portion of the subdivisional lines of Township 45 South, Range 59 West, Seward Meridian, Alaska, was surveyed by Andrew F. Potts, Registered Alaska Land Surveyor No. LS-3514, in 1980.

U.S. Survey No. 306, Alaska, was surveyed by Albert Lascy, U.S. Deputy Surveyor, in 1899.

U.S. Survey No. 307, Alaska, was surveyed by Albert Lascy, U.S. Deputy Surveyor, in 1902.

U.S. Survey No. 575, Alaska, was surveyed by Albert Lascy, U.S. Deputy Surveyor, in 1901.

U.S. Survey No. 1391, Alaska, was surveyed by Harold H. Waller, U.S. Deputy Surveyor, in 1921.

U.S. Survey No. 1422, Alaska, was surveyed by Harold H. Waller, U.S. Deputy Surveyor, in 1921.

U.S. Survey No. 1423, Alaska, was surveyed by Harold H. Waller, U.S. Deputy Surveyor, in 1922.

U.S. Survey No. 2151, Alaska, was surveyed by Harold H. Waller, U.S. Deputy Surveyor, in 1932.

U.S. Survey No. 2233, Alaska, was surveyed by Charles S. Hubbell, U.S. Deputy Surveyor, in 1935.

U.S. Survey No. 2299, Alaska, was surveyed by Harold H. Waller, Deputy Surveyor, G.L.O., in 1938.

U.S. Survey No. 4896, Chignik Townsite, Alaska, was surveyed by Mason W. Thayer, Supervisory Cadastral Surveyor, in 1968.

U.S. Survey No. 9965, Alaska, was surveyed by Daniel A. Wohl, Registered Alaska Land Surveyor No. LS-6716, 1988.

U.S. Survey No. 11267, Alaska, was surveyed by Stanley E. Sears, Registered Alaska Land Surveyor No. 2087-S, in 1996.

Alaska Tidelands Survey No. 969, Chignik Airport, was surveyed by V.A. Van Der Hyde, Alaska Reg. No. 3235-S in 1975, approved November 5, 1975.

Alaska Tidelands Survey No. 1082, Plat No. 95-1, was surveyed by Terry P. Irwin, Alaska Reg. No. LS-5144 in 1995, approved January 12, 1995, and recorded in the Aleutian Islands Recording District on January 13, 1995.

REFERENCE SHOULD BE MADE TO SHEET NO. 1 FOR SURVEY INFORMATION

ORIGINAL

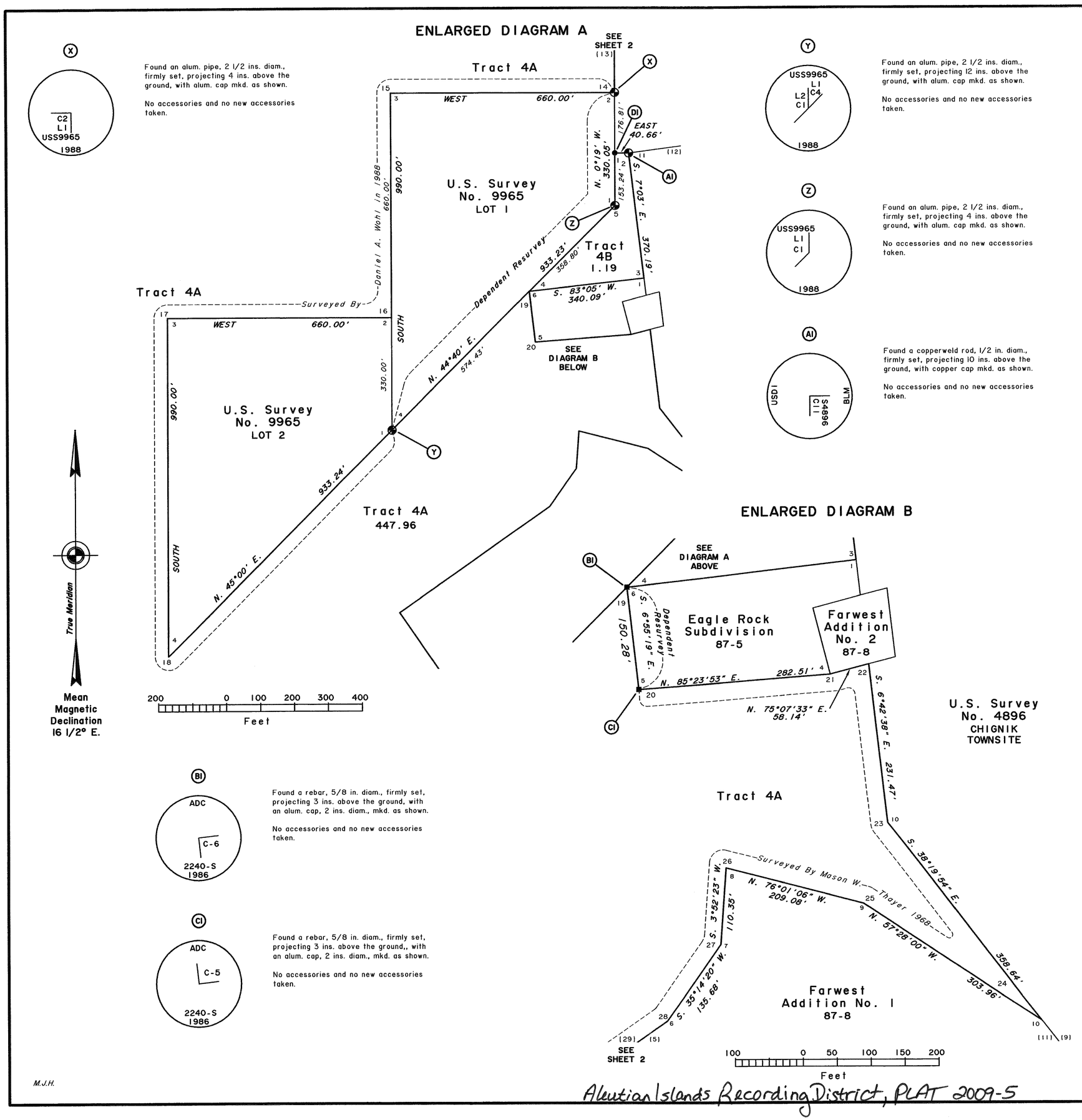

Sheet 3 of 11 Sheets

ALASKA NATIVE CLAIMS SETTLEMENT ACT (ANCSA) SECTION 14(c), TRACTS 1 THROUGH 16, P.L. 92-203 (85 STAT. 688, 702, 703)

FAR WEST, INCORPORATED AT CHIGNIK, ALASKA

HISTORY OF SURVEYS Continued

Plat No. 84-5, Alaska Packers Subdivision No. 2, was surveyed by Maurice P. Oswald, Alaska Reg. No. LS-613, in May 1983, recorded in the Aleutian Islands Recording District on May 25, 1984.

Plat No. 87-4, amended as Plat 87-8, Amended Plat of Chignik Townsite including the Farwest Addition No. 1 and the Farwest Addition No. 2, was surveyed by Wayne Jones, Alaska Reg. No. LS-5568 in 1986, recorded in the Aleutian Islands Recording District on March 5, 1987, re-recorded on May 1, 1987.

Plat No. 87-5, Eagle Rock Subdivision, was surveyed by Robert M. Schweitzer, Alaska Reg. No. 2240-S in 1986, recorded in the Aleutian Islands Recording District on March 11, 1987.

Plat No. 87-6, re-recorded as Plat No. 90-6, Chignik Heights Subdivision, was surveyed by Robert M. Schweitzer, Alaska Reg. No. 2240-S, in 1986, recorded in the Aleutian Islands Recording District on March 11, 1987, re-recorded on June 13, 1990.

LEGEND

- Recovered B.L.M. monument, more fully described herein.
- Recovered private monument, more fully described herein.
- Set ANCSA 14(c) primary monument, more fully described herein.

D1
FWI S9965 L1 API TR4B 2087-S 2001

Set a stainless steel post, 28 ins. long, 2 1/2 ins. diam., 24 ins. in the ground, with brass cap mkd. as shown, from which

A magnet, in a metallic silver plastic case, bears N. 45° E., 10 ft. dist., buried 18 ins. below ground.

A magnet, in a fluorescent pink plastic case, bears S. 45° E., 10 ft. dist., buried 18 ins. below ground.

Deposit a magnet, in a clear plastic case, at the base of the stainless steel post.

REFERENCE SHOULD BE MADE TO SHEET NO. 1 FOR SURVEY INFORMATION

Aleutian Islands Recording District, PLAT 2009-5

ORIGINAL

ALASKA NATIVE CLAIMS SETTLEMENT ACT (ANCSA) SECTION 14(c), TRACTS 1 THROUGH 16, P.L. 92-203 (85 STAT. 688, 702, 703)

FAR WEST, INCORPORATED AT CHIGNIK, ALASKA

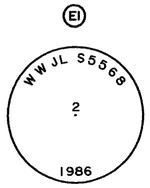

Found an iron rod, 3/4 in. diam., firmly set, projecting 8 ins. above the ground, with a 1 1/2 ins. alum. cap mkd. as shown.

No accessories and no new accessories taken.

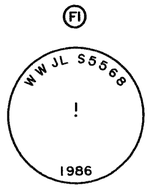

Found an iron rod, 3/4 in. diam., firmly set, projecting 12 ins. above the ground, with a 1 1/2 in. alum. cap mkd. as shown.

No accessories and no new accessories taken.

DETAIL

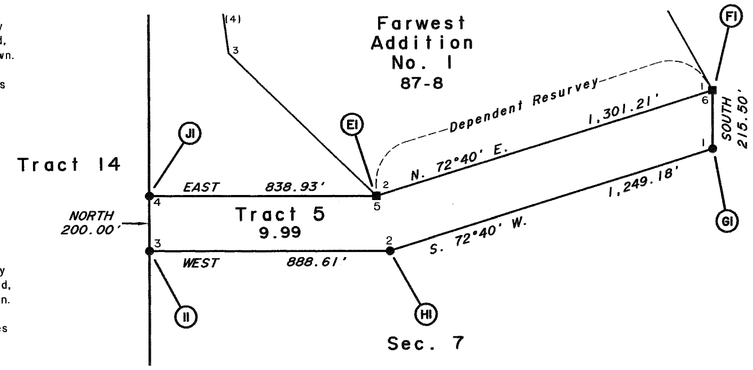

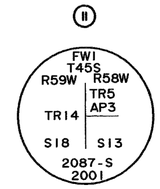

Set a stainless steel post, 28 ins. long, 2 1/2 ins. diam., 24 ins. in the ground, with brass cap mkd. as shown, from which

A magnet, in a metallic silver plastic case, bears N. 45° E., 10 ft. dist., buried 18 ins. below ground.

A magnet, in a fluorescent pink plastic case, bears S. 45° E., 10 ft. dist., buried 18 ins. below ground.

Deposit a magnet, in a clear plastic case, at the base of the stainless steel post.

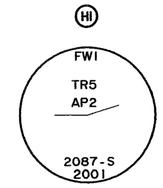

Set a stainless steel post, 28 ins. long, 2 1/2 ins. diam., 26 ins. in the ground, with brass cap mkd. as shown, from which

A magnet, in a metallic silver plastic case, bears N. 45° E., 10 ft. dist., buried 18 ins. below ground.

A magnet, in a fluorescent pink plastic case, bears S. 45° E., 10 ft. dist., buried 18 ins. below ground.

Deposit a magnet, in a clear plastic case, at the base of the stainless steel post.

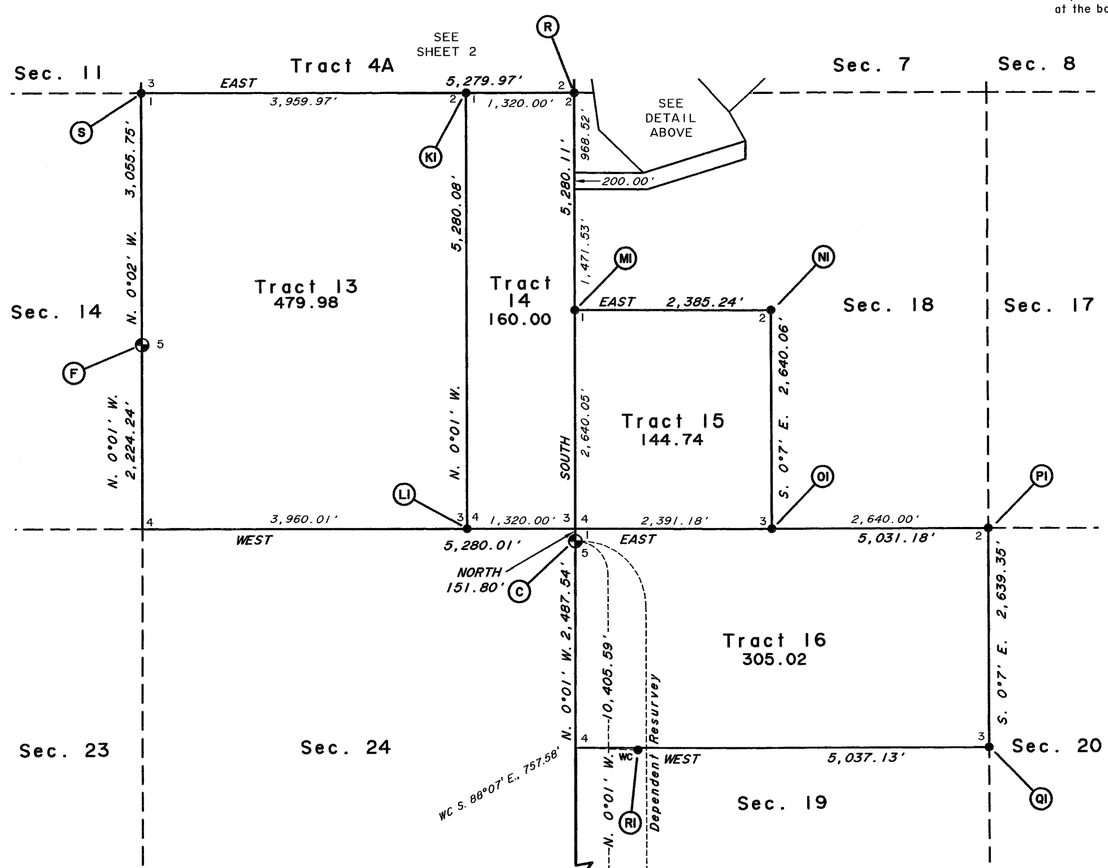

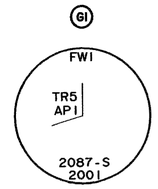

Set a stainless steel post, 28 ins. long, 2 1/2 ins. diam., 25 ins. in the ground, with brass cap mkd. as shown, from which

A magnet, in a fluorescent blue plastic case, bears S. 45° W., 10 ft. dist., buried 18 ins. below ground.

A magnet, in a fluorescent orange plastic case, bears N. 45° W., 10 ft. dist., buried 18 ins. below ground.

Deposit a magnet, in a clear plastic case, at the base of the stainless steel post.

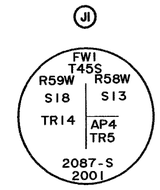

Set a stainless steel post, 28 ins. long, 2 1/2 ins. diam., 25 ins. in the ground, with brass cap mkd. as shown, from which

A magnet, in a metallic silver plastic case, bears N. 45° E., 10 ft. dist., buried 18 ins. below ground.

A magnet, in a fluorescent orange plastic case, bears N. 45° W., 10 ft. dist., buried 18 ins. below ground.

Deposit a magnet, in a clear plastic case, at the base of the stainless steel post.

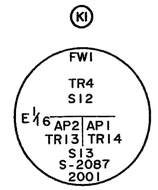

Set a stainless steel post, 28 ins. long, 2 1/2 ins. diam., 26 ins. in the ground, with brass cap mkd. as shown, from which

A magnet, in a metallic silver plastic case, bears N. 45° E., 10 ft. dist., buried 18 ins. below ground.

A magnet, in a fluorescent pink plastic case, bears S. 45° E., 10 ft. dist., buried 18 ins. below ground.

Deposit a magnet, in a clear plastic case, at the base of the stainless steel post.

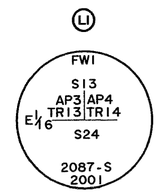

Set a stainless steel post, 28 ins. long, 2 1/2 ins. diam., 16 ins. in the ground, with mound of rock, 1 ft. high, 3 ft. diam. at the base, 2 ft diam at top, flush with cap, with brass cap mkd. as shown, from which

A magnet, in a metallic silver plastic case, bears N. 45° E., 10 ft. dist., buried 18 ins. below ground.

A magnet, in a fluorescent orange plastic case, bears N. 45° W., 10 ft. dist., buried 18 ins. below ground.

Deposit a magnet, in a clear plastic case, at the base of the stainless steel post.

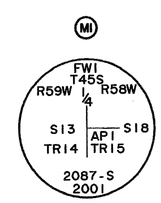

Set a stainless steel post, 28 ins. long, 2 1/2 ins. diam., 26 ins. in the ground, with brass cap mkd. as shown, from which

A magnet, in a metallic silver plastic case, bears N. 45° E., 10 ft. dist., buried 18 ins. below ground.

A magnet, in a fluorescent orange plastic case, bears N. 45° W., 10 ft. dist., buried 18 ins. below ground.

Deposit a magnet, in a clear plastic case, at the base of the stainless steel post.

LEGEND

- Recovered B.L.M. monument, more fully described herein.
- Recovered private monument, more fully described herein.
- Set ANCSA 14(c) primary monument, more fully described herein.

M.J.H.

REFERENCE SHOULD BE MADE TO SHEET NO. 1 FOR SURVEY INFORMATION

Aleutian Islands Recording District, PLAT 2009-5

ORIGINAL

ALASKA NATIVE CLAIMS SETTLEMENT ACT
(ANCSA) SECTION 14(c),
TRACTS 1 THROUGH 16,
P.L. 92-203 (85 STAT. 688, 702, 703)

FAR WEST, INCORPORATED
AT
CHIGNIK, ALASKA

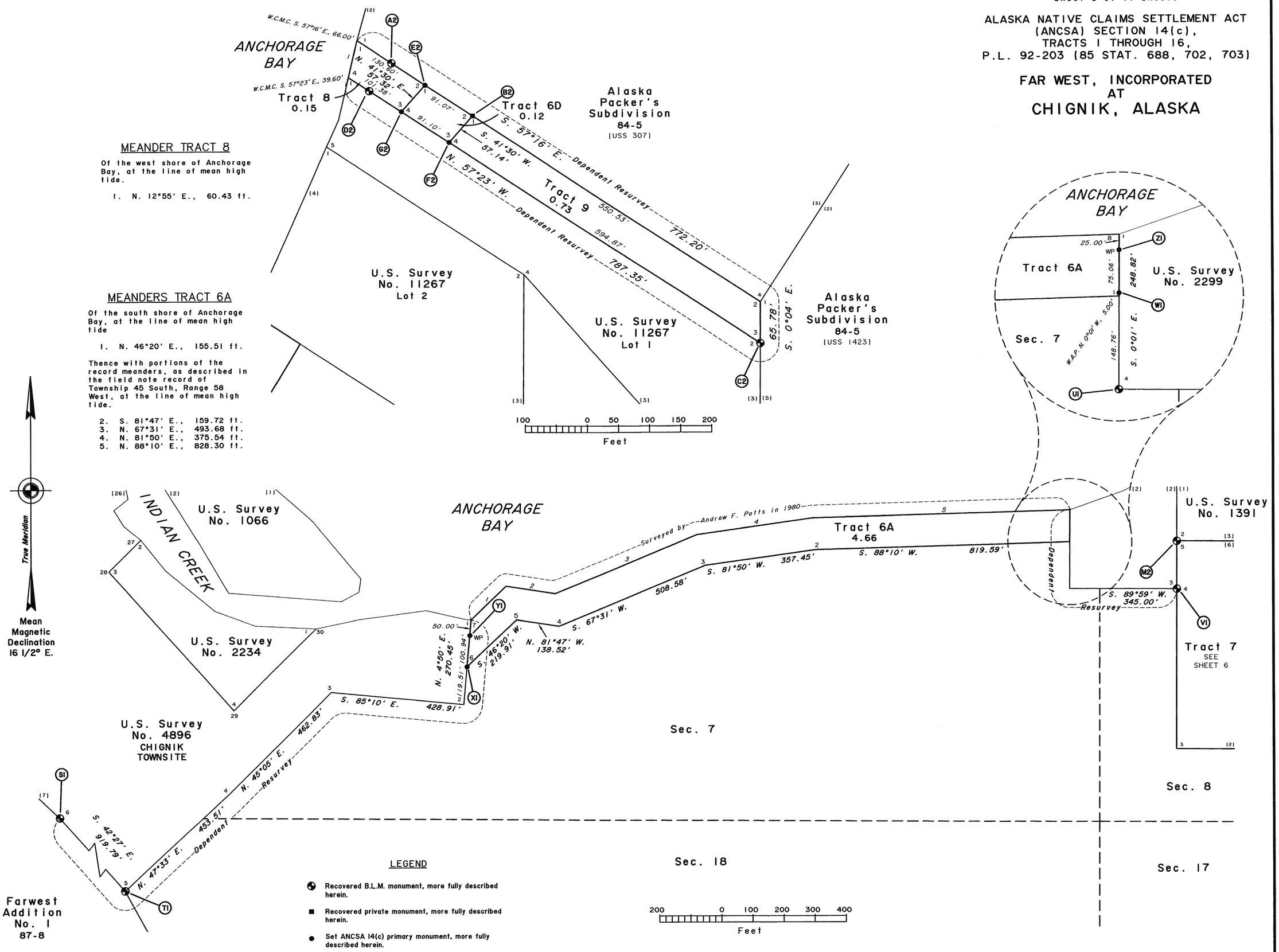

M.J.H.

REFERENCE SHOULD BE MADE TO SHEET NO. 1 FOR SURVEY INFORMATION

Aleutian Islands Recording District, PLAT 2009-5

ORIGINAL

ALASKA NATIVE CLAIMS SETTLEMENT ACT
(ANCSA) SECTION 14(c),
TRACTS 1 THROUGH 16,
P.L. 92-203 (85 STAT. 688, 702, 703)

FAR WEST, INCORPORATED
AT
CHIGNIK, ALASKA

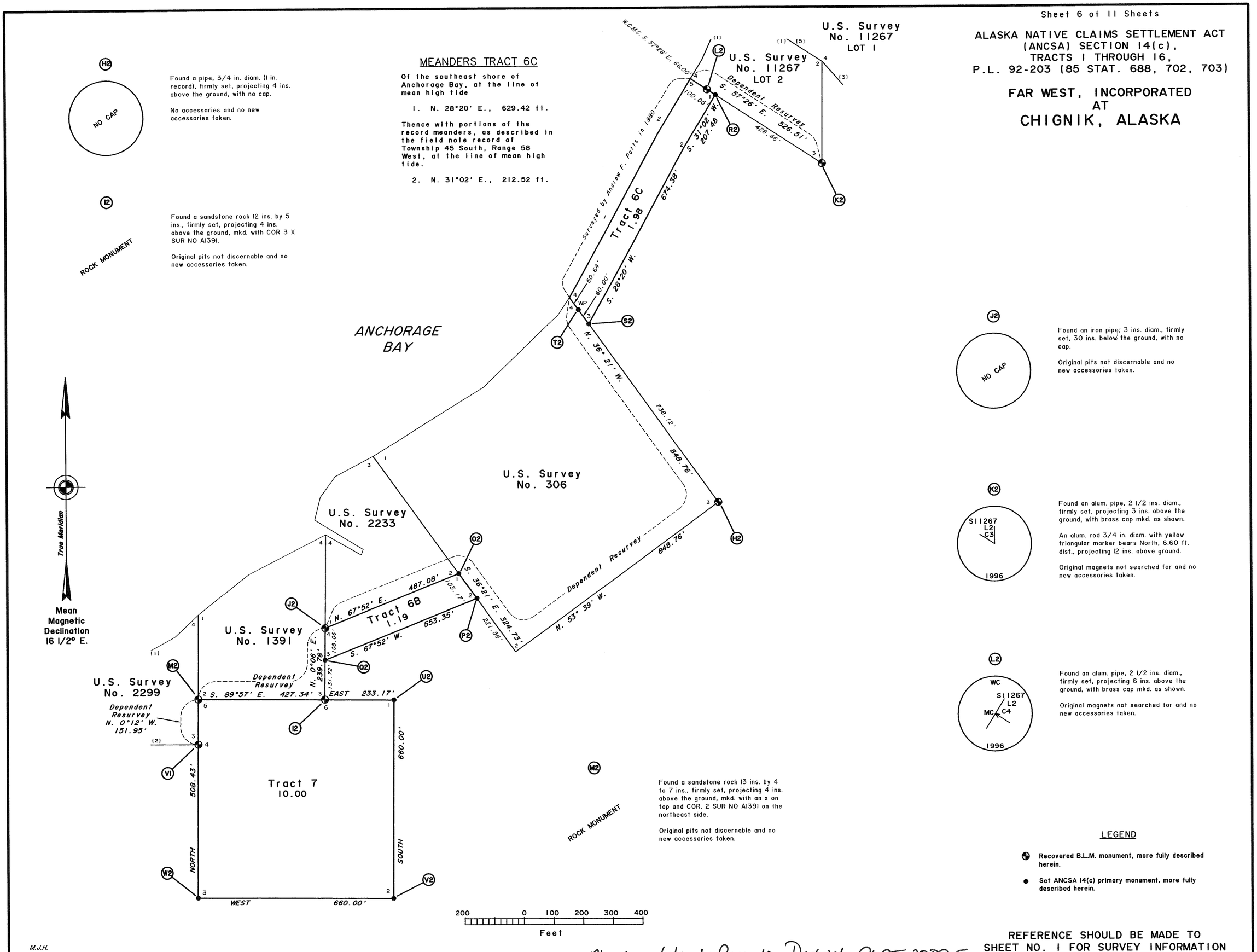

M.J.H.

REFERENCE SHOULD BE MADE TO SHEET NO. 1 FOR SURVEY INFORMATION

Aleutian Islands Recording District, PLAT 2009-5

ORIGINAL

ALASKA NATIVE CLAIMS SETTLEMENT ACT
(ANCSA) SECTION 14(c),
TRACTS 1 THROUGH 16,
P.L. 92-203 (85 STAT. 688, 702, 703)

FAR WEST, INCORPORATED AT CHIGNIK, ALASKA

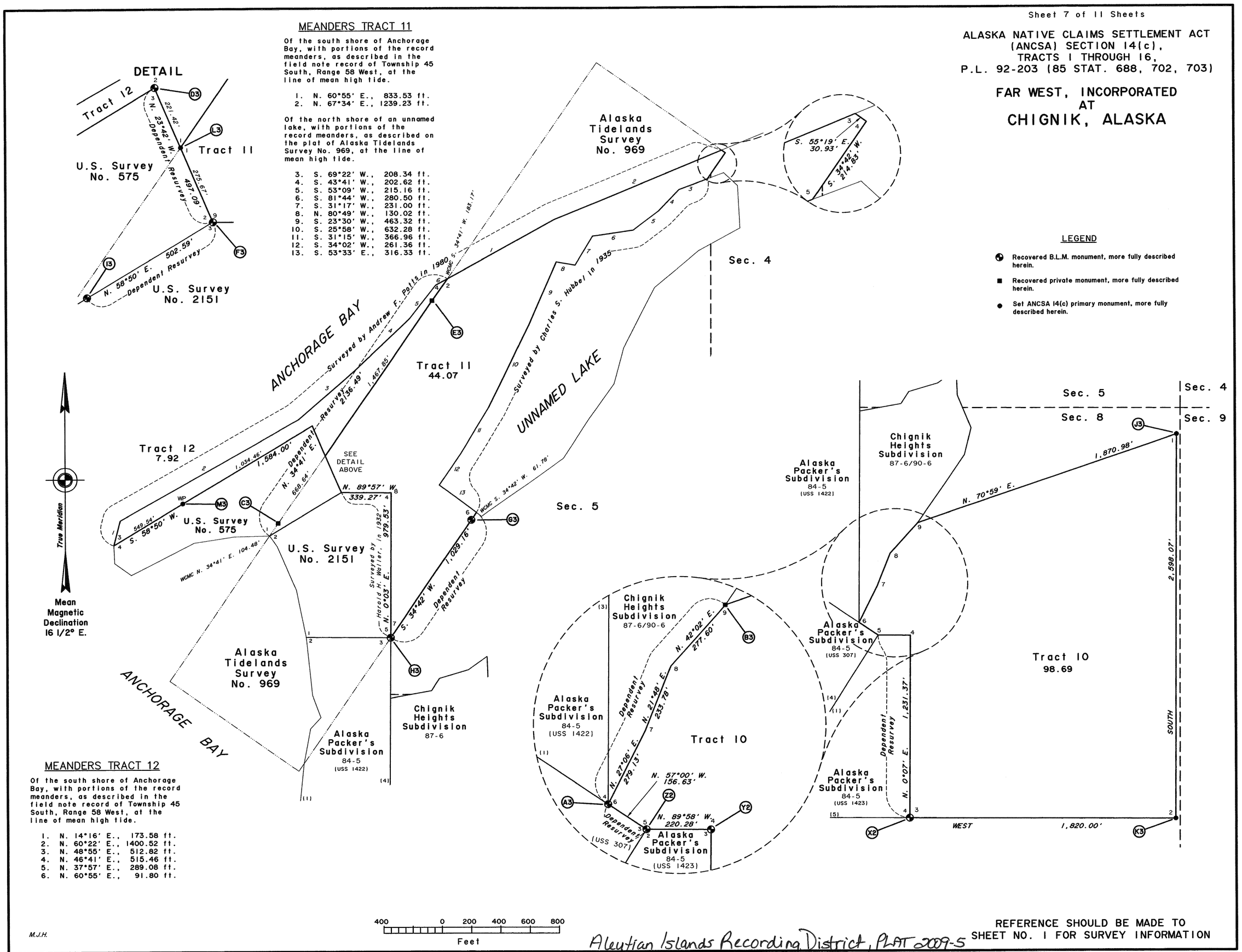

MEANDERS TRACT 11

Of the south shore of Anchorage Bay, with portions of the record meanders, as described in the field note record of Township 45 South, Range 58 West, at the line of mean high tide.

1. N. 60°55' E., 833.53 ft.
2. N. 67°34' E., 1239.23 ft.

Of the north shore of an unnamed lake, with portions of the record meanders, as described on the plat of Alaska Tidelands Survey No. 969, at the line of mean high tide.

3. S. 69°22' W., 208.34 ft.
4. S. 43°41' W., 202.62 ft.
5. S. 53°09' W., 215.16 ft.
6. S. 81°44' W., 280.50 ft.
7. S. 31°17' W., 231.00 ft.
8. N. 80°49' W., 130.02 ft.
9. S. 23°30' W., 463.32 ft.
10. S. 25°58' W., 632.28 ft.
11. S. 31°15' W., 366.96 ft.
12. S. 34°02' W., 261.36 ft.
13. S. 53°33' E., 316.33 ft.

LEGEND

- Recovered B.L.M. monument, more fully described herein.
- Recovered private monument, more fully described herein.
- Set ANCSA 14(c) primary monument, more fully described herein.

MEANDERS TRACT 12

Of the south shore of Anchorage Bay, with portions of the record meanders, as described in the field note record of Township 45 South, Range 58 West, at the line of mean high tide.

1. N. 14°16' E., 173.58 ft.
2. N. 60°22' E., 1400.52 ft.
3. N. 48°55' E., 512.82 ft.
4. N. 46°41' E., 515.46 ft.
5. N. 37°57' E., 289.08 ft.
6. N. 60°55' E., 91.80 ft.

M.J.H.

REFERENCE SHOULD BE MADE TO SHEET NO. 1 FOR SURVEY INFORMATION

Aleutian Islands Recording District, PLAT 2009-5

ORIGINAL

ALASKA NATIVE CLAIMS SETTLEMENT ACT (ANCSA) SECTION 14(c), TRACTS 1 THROUGH 16, P.L. 92-203 (85 STAT. 688, 702, 703)

FAR WEST, INCORPORATED AT CHIGNIK, ALASKA

(A)

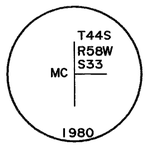

Found an alum. pipe, 2 1/2 ins. diam., firmly set, projecting 10 ins. above the ground, with alum. cap mkd. as shown.

A large boulder bears N. 50° E., 6.60 ft. dist., mkd. with a drill hole and X BO.

An alum. rod, 3/4 in. diam., with yellow triangular marker, bears S. 50° E., 7.26 ft. dist., projecting 12 ins. above ground.

No new accessories taken.

(B)

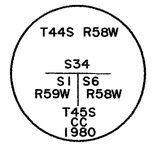

Found an alum. pipe, 2 1/2 ins. diam., firmly set, projecting 6 ins. above the ground, with alum. cap mkd. as shown.

An alum. rod, 3/4 in. diam., with triangular marker laying on ground.

No new accessories taken.

(C)

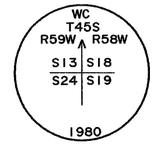

Found an alum. pipe, 2 1/2 ins. diam., firmly set, projecting 6 ins. above the ground, with alum. cap mkd. as shown.

An alum. rod, 3/4 in. diam., with white triangular marker, bears S. 13° E., 8.58 ft. dist., projecting 2 ft. above ground, with a mound of stones to triangle.

No new accessories taken.

(D)

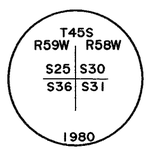

Found an alum. rod, 3/4 in. diam., firmly set, projecting 6 ins. above the ground, with alum. cap mkd. as shown.

A large boulder bears S. 39° E., 108.24 ft. dist., mkd. X BO.

A large boulder bears S. 51° W., 8.00 ft. dist., mkd. X BO.

The triangular marker was not located.

No new accessories taken.

(E)

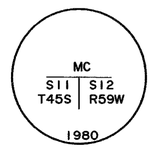

Found an alum. rod, 3/4 in. diam., firmly set, projecting 4 ins. above the ground, with alum. cap mkd. as shown.

An alum. rod, 3/4 in. diam., with yellow triangular marker bears South, 6.60 ft. dist., projecting 12 ins. above ground.

No new accessories taken.

(F)

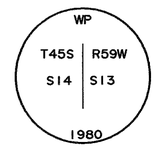

Found an alum. rod, 3/4 in. diam., firmly set, projecting 12 ins. above the ground, with alum. cap mkd. as shown, badly bent, straighten and firmed up.

An alum. rod, 3/4 in. diam., with yellow triangular marker bears South, 7.62 ft. dist., projecting 6 ins. above ground.

No new accessories taken.

(G)

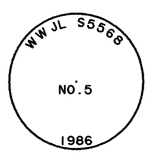

Found a rebar, 5/8 in. diam., firmly set, projecting 11 ins. above the ground, with a 1 1/2 ins. alum. cap mkd. as shown.

No accessories and no new accessories taken.

(H)

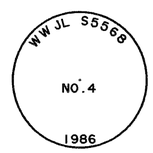

Found a rebar, 5/8 in. diam., firmly set, projecting 3 ins. above the ground, with a 1 1/2 ins. alum. cap mkd. as shown.

No accessories and no new accessories taken.

(I)

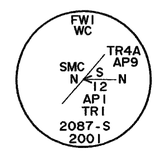

Set a stainless steel post, 28 ins. long, 2 1/2 ins. diam., 24 ins. in the ground, with brass cap mkd. as shown, from which

A magnet, in a metallic silver plastic case, bears N. 45° E., 10 ft. dist., buried 18 ins. below ground.

A magnet, in a fluorescent pink plastic case, bears S. 45° E., 10 ft. dist., buried 18 ins. below ground.

Deposit a magnet, in a clear plastic case, at the base of the stainless steel post.

(J)

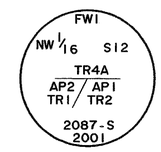

Set a stainless steel post, 28 ins. long, 2 1/2 ins. diam., 25 ins. in the ground, with brass cap mkd. as shown, from which

A magnet, in a fluorescent blue plastic case, bears S. 45° W., 10 ft. dist., buried 18 ins. below ground.

A magnet, in a fluorescent orange plastic case, bears N. 45° W., 10 ft. dist., buried 18 ins. below ground.

Deposit a magnet, in a clear plastic case, at the base of the stainless steel post.

(K)

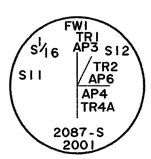

Set a stainless steel post, 28 ins. long, 2 1/2 ins. diam., 26 ins. in the ground, with brass cap mkd. as shown, from which

A magnet, in a metallic silver plastic case, bears N. 45° E., 10 ft. dist., buried 18 ins. below ground.

A magnet, in a fluorescent orange plastic case, bears N. 45° W., 10 ft. dist., buried 18 ins. below ground.

Deposit a magnet, in a clear plastic case, at the base of the stainless steel post.

(L)

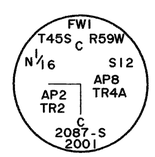

Set a stainless steel post, 28 ins. long, 2 1/2 ins. diam., 24 ins. in the ground, with brass cap mkd. as shown, from which

A magnet, in a metallic silver plastic case, bears N. 45° E., 10 ft. dist., buried 18 ins. below ground.

A magnet, in a fluorescent orange plastic case, bears N. 45° W., 10 ft. dist., buried 18 ins. below ground.

Deposit a magnet, in a clear plastic case, at the base of the stainless steel post.

(M)

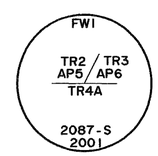

Typical Secondary Monument

Set an iron rebar, 30 ins. long, 5/8 in. diam., 26 ins. in the ground, with alum. cap mkd. as shown, from which

No accessories required.

(N)

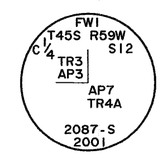

Set a stainless steel post, 28 ins. long, 2 1/2 ins. diam., 26 ins. in the ground, with brass cap mkd. as shown, from which

A magnet, in a metallic silver plastic case, bears N. 45° E., 10 ft. dist., buried 18 ins. below ground.

A magnet, in a fluorescent orange plastic case, bears N. 45° W., 10 ft. dist., buried 18 ins. below ground.

Deposit a magnet, in a clear plastic case, at the base of the stainless steel post.

(O)

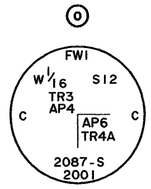

Set a stainless steel post, 28 ins. long, 2 1/2 ins. diam., 25 ins. in the ground, with brass cap mkd. as shown, from which

A magnet, in a metallic silver plastic case, bears N. 45° E., 10 ft. dist., buried 18 ins. below ground.

A magnet, in a fluorescent orange plastic case, bears N. 45° W., 10 ft. dist., buried 18 ins. below ground.

Deposit a magnet, in a clear plastic case, at the base of the stainless steel post.

(P)

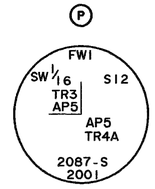

Set a stainless steel post, 28 ins. long, 2 1/2 ins. diam., 26 ins. in the ground, with brass cap mkd. as shown, from which

A magnet, in a fluorescent blue plastic case, bears S. 45° W., 10 ft. dist., buried 18 ins. below ground.

A magnet, in a fluorescent orange plastic case, bears N. 45° W., 10 ft. dist., buried 18 ins. below ground.

Deposit a magnet, in a clear plastic case, at the base of the stainless steel post.

(Q)

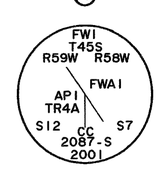

Set a stainless steel post, 28 ins. long, 2 1/2 ins. diam., 24 ins. in the ground, with brass cap mkd. as shown, from which

A magnet, in a fluorescent pink plastic case, bears S. 45° E., 10 ft. dist., buried 18 ins. below ground.

A magnet, in a fluorescent blue plastic case, bears S. 45° W., 10 ft. dist., buried 18 ins. below ground.

Deposit a magnet, in a clear plastic case, at the base of the stainless steel post.

(R)

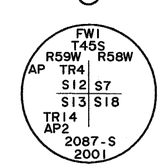

Set a stainless steel post, 28 ins. long, 2 1/2 ins. diam., 25 ins. in the ground, with brass cap mkd. as shown, from which

A magnet, in a metallic silver plastic case, bears N. 45° E., 10 ft. dist., buried 18 ins. below ground.

A magnet, in a fluorescent orange plastic case, bears N. 45° W., 10 ft. dist., buried 18 ins. below ground.

Deposit a magnet, in a clear plastic case, at the base of the stainless steel post.

M.J.H.

Aleutian Islands Recording District, PLAT 2009-5

REFERENCE SHOULD BE MADE TO SHEET NO. 1 FOR SURVEY INFORMATION

ORIGINAL

ALASKA NATIVE CLAIMS SETTLEMENT ACT (ANCSA) SECTION 14(c), TRACTS 1 THROUGH 16, P.L. 92-203 (85 STAT. 688, 702, 703)

FAR WEST, INCORPORATED AT CHIGNIK, ALASKA

(S)

Set a stainless steel post, 28 ins. long, 2 1/2 ins. diam., 26 ins. in the ground, with brass cap mkd. as shown, from which

A magnet, in a metallic silver plastic case, bears N. 45° E., 10 ft. dist., buried 18 ins. below ground.

A magnet, in a fluorescent orange plastic case, bears N. 45° W., 10 ft. dist., buried 18 ins. below ground.

Deposit a magnet, in a clear plastic case, at the base of the stainless steel post.

(T)

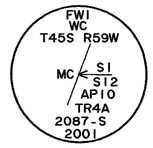

Set a stainless steel post, 28 ins. long, 2 1/2 ins. diam., 24 ins. in the ground, with brass cap mkd. as shown, from which

A magnet, in a metallic silver plastic case, bears N. 45° E., 10 ft. dist., buried 18 ins. below ground.

A magnet, in a fluorescent pink plastic case, bears S. 45° E., 10 ft. dist., buried 18 ins. below ground.

Deposit a magnet, in a clear plastic case, at the base of the stainless steel post.

(U)

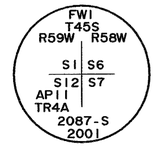

Set a stainless steel post, 28 ins. long, 2 1/2 ins. diam., 25 ins. in the ground, with brass cap mkd. as shown, from which

A magnet, in a metallic silver plastic case, bears N. 45° E., 10 ft. dist., buried 10 ins. below ground.

A magnet, in a fluorescent pink plastic case, bears S. 45° E., 10 ft. dist., buried 18 ins. below ground.

Deposit a magnet, in a clear plastic case, at the base of the stainless steel post.

(V)

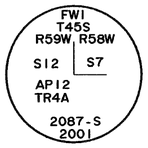

Set a stainless steel post, 28 ins. long, 2 1/2 ins. diam., 24 ins. in the ground, with brass cap mkd. as shown, from which

A magnet, in a metallic silver plastic case, bears N. 45° E., 10 ft. dist., buried 18 ins. below ground.

A magnet, in a fluorescent orange plastic case, bears N. 45° W., 10 ft. dist., buried 18 ins. below ground.

Deposit a magnet, in a clear plastic case, at the base of the stainless steel post.

(W)

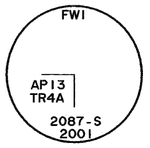

Set a stainless steel post, 28 ins. long, 2 1/2 ins. diam., 23 ins. in the ground, with brass cap mkd. as shown, from which

A magnet, in a metallic silver plastic case, bears N. 45° E., 10 ft. dist., buried 18 ins. below ground.

A magnet, in a fluorescent pink plastic case, bears S. 45° E., 10 ft. dist., buried 18 ins. below ground.

Deposit a magnet, in a clear plastic case, at the base of the stainless steel post.

(N1)

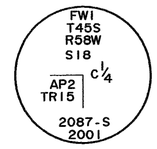

Set a stainless steel post, 28 ins. long, 2 1/2 ins. diam., 25 ins. in the ground, with brass cap mkd. as shown, from which

A magnet, in a metallic silver plastic case, bears N. 45° E., 10 ft. dist., buried 18 ins. below ground.

A magnet, in a fluorescent orange plastic case, bears N. 45° W., 10 ft. dist., buried 18 ins. below ground.

Deposit a magnet, in a clear plastic case, at the base of the stainless steel post.

(O1)

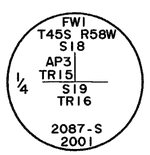

Set a stainless steel post, 28 ins. long, 2 1/2 ins. diam., 26 ins. in the ground, with brass cap mkd. as shown, from which

A magnet, in a metallic silver plastic case, bears N. 45° E., 10 ft. dist., buried 18 ins. below ground.

A magnet, in a fluorescent orange plastic case, bears N. 45° W., 10 ft. dist., buried 18 ins. below ground.

Deposit a magnet, in a clear plastic case, at the base of the stainless steel post.

(P1)

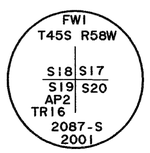

Set a stainless steel post, 28 ins. long, 2 1/2 ins. diam., 25 ins. in the ground, with brass cap mkd. as shown, from which

A magnet, in a fluorescent pink plastic case, bears S. 45° E., 10 ft. dist., buried 18 ins. below ground.

A magnet, in a fluorescent blue plastic case, bears S. 45° W., 10 ft. dist., buried 18 ins. below ground.

Deposit a magnet, in a clear plastic case, at the base of the stainless steel post.

(Q1)

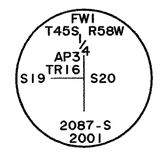

Set a stainless steel post, 28 ins. long, 2 1/2 ins. diam., 23 ins. in the ground, with brass cap mkd. as shown, from which

A magnet, in a metallic silver plastic case, bears N. 45° E., 10 ft. dist., buried 18 ins. below ground.

A magnet, in a fluorescent orange plastic case, bears N. 45° W., 10 ft. dist., buried 18 ins. below ground.

Deposit a magnet, in a clear plastic case, at the base of the stainless steel post.

(R1)

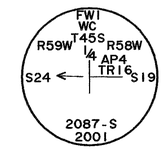

Set a stainless steel post, 28 ins. long, 2 1/2 ins. diam., 16 ins. in the ground, with mound of rock, 10 ins. high, 3 ft. diam. at the base, 2 ft diam at top, with brass cap mkd. as shown, from which

A magnet, in a metallic silver plastic case, bears N. 45° E., 10 ft. dist., buried 18 ins. below ground.

A magnet, in a fluorescent orange plastic case, bears N. 45° W., 10 ft. dist., buried 18 ins. below ground.

Deposit a magnet, in a clear plastic case, at the base of the stainless steel post.

(S1)

Found an iron pipe, 2 1/2 ins. diam., firmly set, 12 ins. below the surface, with brass cap mkd. as shown.

Original pits not discernable and no new accessories taken.

(T1)

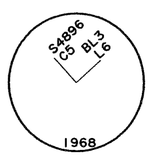

Found an iron pipe, 2 1/2 ins. diam., firmly set, projecting 5 ins. above the ground, with brass cap mkd. as shown.

Original pits not discernable and no new accessories taken.

(U1)

Found concrete, 10 ins. by 10 ins., firmly set, level with the ground,, with rifle shell casing, mkd. COR 4 SUR 2299 on the northwest side.

A rock face mkd. COR 4 SUR 2299 BR, bears South, 6.60 ft. dist.

No new accessories taken.

(V1)



Found an iron pipe, 4 ins. diam., firmly set, projecting 11 ins. above the ground, filled with concrete, with nail (rifle shell casing), mkd. COR 3 SUR NO 2299 on the northwest side.

Original pits not discernable and no new accessories taken.

(W1)

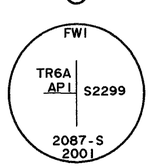

Set a stainless steel post, 28 ins. long, 2 1/2 ins. diam., 22 ins. in the ground, with brass cap incorrectly mkd. as shown, (missing WC and arrow) from which

A magnet, in a fluorescent blue plastic case, bears S. 45° W., 10 ft. dist., buried 18 ins. below ground.

A magnet, in a fluorescent orange plastic case, bears N. 45° W., 10 ft. dist., buried 18 ins. below ground.

Deposit a magnet, in a clear plastic case, at the base of the stainless steel post.

(X1)

Set a stainless steel post, 28 ins. long, 2 1/2 ins. diam., 27 ins. in the ground, with brass cap mkd. as shown, from which

A magnet, in a metallic silver plastic case, bears N. 45° E., 10 ft. dist., buried 18 ins. below ground.

A magnet, in a fluorescent orange plastic case, bears N. 45° W., 10 ft. dist., buried 18 ins. below ground.

Deposit a magnet, in a clear plastic case, at the base of the stainless steel post.

(Y1)

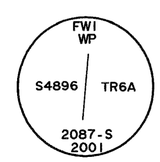

Set a stainless steel post, 28 ins. long, 2 1/2 ins. diam., 26 ins. in the ground, with brass cap mkd. as shown, from which

A magnet, in a metallic silver plastic case, bears N. 45° E., 10 ft. dist., buried 18 ins. below ground.

A magnet, in a fluorescent orange plastic case, bears N. 45° W., 10 ft. dist., buried 18 ins. below ground.

Deposit a magnet, in a clear plastic case, at the base of the stainless steel post.

(Z1)

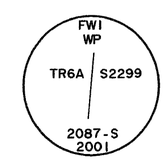

Set a stainless steel post, 28 ins. long, 2 1/2 ins. diam., 25 ins. in the ground, with brass cap mkd. as shown, from which

A magnet, in a metallic silver plastic case, bears N. 45° E., 10 ft. dist., buried 18 ins. below ground.

A magnet, in a fluorescent orange plastic case, bears N. 45° W., 10 ft. dist., buried 18 ins. below ground.

Deposit a magnet, in a clear plastic case, at the base of the stainless steel post.

REFERENCE SHOULD BE MADE TO SHEET NO. 1 FOR SURVEY INFORMATION

Aleutian Islands Recording District, PLAT 2009-5

ORIGINAL

ALASKA NATIVE CLAIMS SETTLEMENT ACT
(ANCSA) SECTION 14(c),
TRACTS 1 THROUGH 16,
P.L. 92-203 (85 STAT. 688, 702, 703)

FAR WEST, INCORPORATED
AT
CHIGNIK, ALASKA

A2

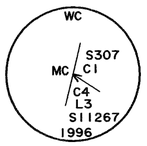

Found a stainless steel post, 2 1/2 ins. diam., firmly set, flush with the ground, with brass cap mkd. as shown.

Original magnets not searched for and no new accessories taken.

B2

Found an alum. post, 2 1/2 ins. diam., firmly set, projecting 2 ins above the ground, with alum. cap mkd. as shown.

No accessories and no new accessories taken.

C2

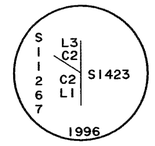

Found a stainless steel post, 2 1/2 ins. diam., firmly set, projecting 4 ins above the ground, with brass cap mkd. as shown.

Original magnets not searched for and no new accessories taken.

D2

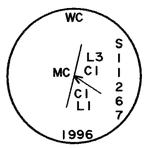

Found a stainless steel post, 2 1/2 ins. diam., firmly set, projecting 2 ins above the ground, with brass cap mkd. as shown.

Original magnets not searched for and no new accessories taken.

E2

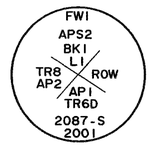

Set a stainless steel post, 28 ins. long, 2 1/2 ins. diam., 26 ins. in the ground, with brass cap mkd. as shown, from which

A magnet, in a metallic silver plastic case, bears N. 45° E., 10 ft. dist., buried 18 ins. below ground.

A magnet, in a fluorescent pink plastic case, bears S. 45° E., 10 ft. dist., buried 18 ins. below ground.

Deposit a magnet, in a clear plastic case, at the base of the stainless steel post.

F2

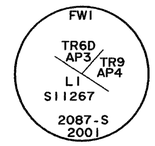

Set a stainless steel post, 28 ins. long, 2 1/2 ins. diam., 26 ins. in the ground, with brass cap mkd. as shown, from which

A magnet, in a fluorescent blue plastic case, bears S. 45° W., 10 ft. dist., buried 18 ins. below ground.

A magnet, in a fluorescent orange plastic case, bears N. 45° W., 10 ft. dist., buried 18 ins. below ground.

Deposit a magnet, in a clear plastic case, at the base of the stainless steel post.

G2

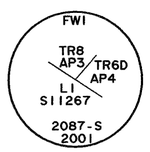

Set a stainless steel post, 28 ins. long, 2 1/2 ins. diam., 27 ins. in the ground, with brass cap mkd. as shown, from which

A magnet, in a fluorescent blue plastic case, bears S. 45° W., 10 ft. dist., buried 18 ins. below ground.

A magnet, in a fluorescent orange plastic case, bears N. 45° W., 10 ft. dist., buried 18 ins. below ground.

Deposit a magnet, in a clear plastic case, at the base of the stainless steel post.

O2

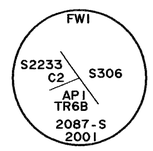

Set a stainless steel post, 28 ins. long, 2 1/2 ins. diam., 25 ins. in the ground, with brass cap mkd. as shown, from which

A magnet, in a metallic silver plastic case, bears N. 45° E., 10 ft. dist., buried 18 ins. below ground.

A magnet, in a fluorescent pink plastic case, bears S. 45° E., 10 ft. dist., buried 18 ins. below ground.

Deposit a magnet, in a clear plastic case, at the base of the stainless steel post.

P2

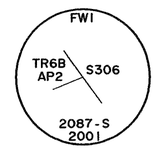

Set a stainless steel post, 28 ins. long, 2 1/2 ins. diam., flush with the ground, with brass cap mkd. as shown, from which

A magnet, in a fluorescent pink plastic case, bears S. 45° E., 10 ft. dist., buried 18 ins. below ground.

A magnet, in a fluorescent blue plastic case, bears S. 45° W., 10 ft. dist., buried 18 ins. below ground.

Deposit a magnet, in a clear plastic case, at the base of the stainless steel post.

Q2

Set a stainless steel post, 28 ins. long, 2 1/2 ins. diam., 20 ins. in the ground, with mound of rock, 8 ins. high, 3 ft. diam. at the base, 1 ft. diam. at top, flush with cap, with brass cap mkd. as shown, from which

A magnet, in a metallic silver plastic case, bears N. 45° E., 10 ft. dist., buried 18 ins. below ground.

A magnet, in a fluorescent pink plastic case, bears S. 45° E., 10 ft. dist., buried 18 ins. below ground.

Deposit a magnet, in a clear plastic case, at the base of the stainless steel post.

R2

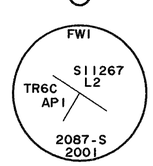

Set a stainless steel post, 28 ins. long, 2 1/2 ins. diam., 20 ins. in the ground, with mound of rock, 8 ins. high, 3 ft. diam. at the base, 1 ft. diam. at top, flush with cap, with brass cap mkd. as shown, from which

A magnet, in a fluorescent pink plastic case, bears S. 45° E., 10 ft. dist., buried 18 ins. below ground.

A magnet, in a fluorescent blue plastic case, bears S. 45° W., 10 ft. dist., buried 18 ins. below ground.

Deposit a magnet, in a clear plastic case, at the base of the stainless steel post.

S2

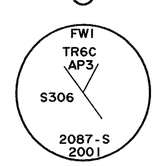

Set a stainless steel post, 28 ins. long, 2 1/2 ins. diam., 27 ins. in the ground, with brass cap mkd. as shown, from which

A magnet, in a fluorescent pink plastic case, bears S. 45° E., 10 ft. dist., buried 18 ins. below ground.

A magnet, in a fluorescent blue plastic case, bears S. 45° W., 10 ft. dist., buried 18 ins. below ground.

Deposit a magnet, in a clear plastic case, at the base of the stainless steel post.

T2

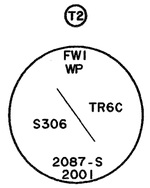

Set a stainless steel post, 28 ins. long, 2 1/2 ins. diam., 27 ins. in the ground, with brass cap mkd. as shown, from which

A magnet, in a fluorescent pink plastic case, bears S. 45° E., 10 ft. dist., buried 18 ins. below ground.

A magnet, in a fluorescent blue plastic case, bears S. 45° W., 10 ft. dist., buried 18 ins. below ground.

Deposit a magnet, in a clear plastic case, at the base of the stainless steel post.

U2

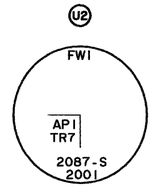

Set a stainless steel post, 28 ins. long, 2 1/2 ins. diam., 24 ins. in the ground, with brass cap mkd. as shown, from which

A magnet, in a fluorescent pink plastic case, bears S. 45° E., 10 ft. dist., buried 18 ins. below ground.

A magnet, in a fluorescent blue plastic case, bears S. 45° W., 10 ft. dist., buried 18 ins. below ground.

Deposit a magnet, in a clear plastic case, at the base of the stainless steel post.

V2

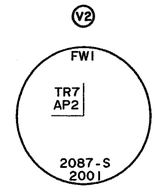

Set a stainless steel post, 28 ins. long, 2 1/2 ins. diam., 23 ins. in the ground, with brass cap mkd. as shown, from which

A magnet, in a metallic silver plastic case, bears N. 45° E., 10 ft. dist., buried 18 ins. below ground.

A magnet, in a fluorescent orange plastic case, bears N. 45° W., 10 ft. dist., buried 18 ins. below ground.

Deposit a magnet, in a clear plastic case, at the base of the stainless steel post.

W2

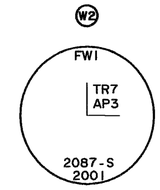

Set a stainless steel post, 28 ins. long, 2 1/2 ins. diam., 26 ins. in the ground, with brass cap mkd. as shown, from which

A magnet, in a metallic silver plastic case, bears N. 45° E., 10 ft. dist., buried 18 ins. below ground.

A magnet, in a fluorescent pink plastic case, bears S. 45° E., 10 ft. dist., buried 18 ins. below ground.

Deposit a magnet, in a clear plastic case, at the base of the stainless steel post.

Aleutian Islands Recording District, PLAT 2009-5

REFERENCE SHOULD BE MADE TO
SHEET NO. 1 FOR SURVEY INFORMATION

ORIGINAL

ALASKA NATIVE CLAIMS SETTLEMENT ACT
(ANCSA) SECTION 14(c),
TRACTS 1 THROUGH 16,
P.L. 92-203 (85 STAT. 688, 702, 703)

FAR WEST, INCORPORATED
AT
CHIGNIK, ALASKA

X2

Found an iron pipe, 3 ins. diam., firmly set, projecting 20 ins. above the ground, filled with concrete mkd. S1423 COR 4 on West side.

Original pits not discernable and no new accessories taken.

Y2

Found a iron pipe, 3 ins. diam., firmly set, projecting 18 ins. above the ground, filled with concrete mkd. S1423 COR 3 on southwest side.

Original pits not discernable and no new accessories taken.

Z2



Found an iron rebar, 5/8 in. diam., firmly set, 6 ins. below the surface, with 2 ins. alum. cap mkd. as shown.

Original pits not discernable and no new accessories taken.

A3

Found an iron pipe, 3 ins. diam., firmly set, projecting 8 ins. above the ground, filled with concrete mkd. S1422 COR 4 on Northwest side.

Original pits not discernable and no new accessories taken.

B3

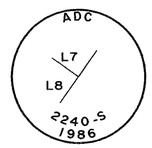

Found a rebar, 5/8 in. diam., firmly set, projecting 2 ins. above the ground, with a 2 ins. alum. cap mkd. as shown.

No accessories and no new accessories taken.

C3

Found a galv. iron pipe, 2 1/2 ins. diam., firmly set, projecting 6 ins. above the ground, with a brass cap mkd. as shown.

No accessories and no new accessories taken.

D3

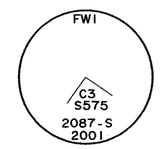

Found a rock 24 ins. by 15 ins, 40 ins. below the surface, mkd. SUR 575 COR 3.

Set a stainless steel post, 28 ins. long, 2 1/2 ins. diam., 20 ins. in the ground, with mound of rock, 6 ins. high, 3 ft. diam. at the base, 1 ft. diam. at top, flush with cap, with brass cap mkd. as shown, from which

Original rock mounds not discernable.

A magnet, in a fluorescent blue plastic case, bears S. 45° W., 10 ft. dist., buried 18 ins. below ground.

A magnet, in a fluorescent orange plastic case, bears N. 45° W., 10 ft. dist., buried 18 ins. below ground.

Deposit a magnet, in a clear plastic case, at the base of the stainless steel post.

E3

Found a galv. iron pipe, 3 ins. diam., firmly set, projecting 5 ins. above the ground, with a brass cap mkd. as shown.

No accessories and no new accessories taken.

F3

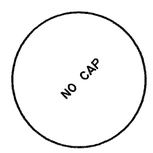

Found an iron pipe, 3 ins. diam., firmly set, projecting 6 ins. above the ground, filled with concrete mkd. S575 COR 2 on northwest side and S2151 COR 3 on southwest side, from which

Original pits not discernable and no new accessories taken.

G3

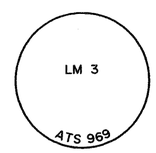

Found an iron rebar, 5/8 in. diam., firmly set, projecting 8 ins. above the ground, withan alum. cap, 1 1/2 ins. diam., mkd as shown, from which

No accessories and no new accessories taken.

H3

Found an iron pipe, 3 ins. diam., firmly set, projecting 15 ins. above the ground, filled with concrete mkd. S1422 COR 3 on southwest side and S2151 COR 5 on northwest side, from which

Original pits not discernable and no new accessories taken.

I3



Found a galv. iron pipe, 3 ins. diam., firmly set, projecting 4 ins. above the ground, filled with concrete mkd. MC on southwest side and S2151 COR 2 WC on southeast side, from which

Original pits not discernable and no new accessories taken.

J3

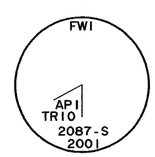

Set a stainless steel post, 28 ins. long, 2 1/2 ins. diam., 22 ins. in the ground, with brass cap mkd. as shown, from which

A magnet, in a fluorescent pink plastic case, bears S. 45° E., 10 ft. dist., buried 18 ins. below ground.

A magnet, in a fluorescent blue plastic case, bears S. 45° W., 10 ft. dist., buried 18 ins. below ground.

Deposit a magnet, in a clear plastic case, at the base of the stainless steel post.

K3

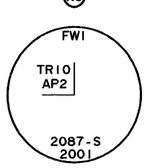

Set a stainless steel post, 28 ins. long, 2 1/2 ins. diam., 26 ins. in the ground, with brass cap mkd. as shown, from which

A magnet, in a fluorescent blue plastic case, bears S. 45° W., 10 ft. dist., buried 18 ins. below ground.

A magnet, in a fluorescent orange plastic case, bears N. 45° W., 10 ft. dist., buried 18 ins. below ground.

Deposit a magnet, in a clear plastic case, at the base of the stainless steel post.

L3

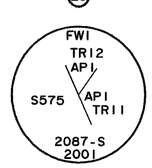

Set a stainless steel post, 28 ins. long, 2 1/2 ins. diam., 23 ins. in the ground, with brass cap mkd. as shown, from which

A magnet, in a metallic silver plastic case, bears N. 45° E., 10 ft. dist., buried 18 ins. below ground.

A magnet, in a fluorescent pink plastic case, bears S. 45° E., 10 ft. dist., buried 18 ins. below ground.

Deposit a magnet, in a clear plastic case, at the base of the stainless steel post.

M3

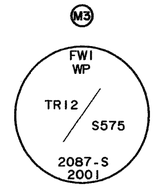

Set a stainless steel post, 28 ins. long, 2 1/2 ins. diam., 20 ins. in the ground, with mound of rock, 8 ins. high, 3 ft. diam. at the base, 1 ft. diam. at top, flush with cap, with brass cap mkd. as shown, from which

A magnet, in a fluorescent pink plastic case, bears S. 45° E., 10 ft. dist., buried 18 ins. below ground.

A magnet, in a fluorescent blue plastic case, bears S. 45° W., 10 ft. dist., buried 18 ins. below ground.

Deposit a magnet, in a clear plastic case, at the base of the stainless steel post.

2009-5
Aleutian Islands lands
DIST
10-28-2009
DATE
11:24 AM
TIME

REFERENCE SHOULD BE MADE TO
SHEET NO. 1 FOR SURVEY INFORMATION

United States Department of the Interior

BUREAU OF LAND MANAGEMENT
Alaska State Office
222 West Seventh Avenue, #13
Anchorage, Alaska 99513-7504
http://www.blm.gov/ak

TAKE PRIDE IN AMERICA

In Reply Refer To:
CHIGNIK
ANCSA 14(c)
9600 (927)

October 28, 2009

ALEUTIAN ISLANDS RECORDING DISTRICT
550 West 7th Ave., Suite 1200
Anchorage, AK 99501-3564

Dear District Recorder:

The Alaska Native Claims Settlement Act (ANCSA) Section 14(c) plat for Far West, Inc. at Chignik, Tracts 1 through 16, consisting of eleven (11) original sheets, transmitted to you by this letter of compliance, portrays a Cadastral Survey conducted to fulfill statutory requirements mandated by ANCSA, pursuant to Public Law 92-203 (Stat. 688, 702, 703), and satisfies the federal guidelines and requirements proclaimed for ANCSA 14(c) Surveys.

The plat represents surveyed parcels of land selected for ANCSA 14(c) reconveyances situated on portions of surface estate lands transferred from the United States of America by Interim Conveyance Nos. 081, 1295 and 1897, all to Far West, Inc.

ANCSA 14(c) Surveys have been authorized as federally mandated surveys, under the provisions of Section 13 of ANCSA, 43 U.S.C. Stat. 1612. The authority to execute all federal land surveys in Alaska is delegated by the Secretary of the Interior to the Director, Bureau of Land Management (BLM) and subsequently redelegated to the Deputy State Director for Cadastral Survey, Alaska State Office. Accordingly, BLM requests that this plat be filed with the ALEUTIAN ISLANDS RECORDING DISTRICT to comply with the federal platting regulations and the agreements set forth between the Bureau of Land Management and the State Recording Authority.

Sincerely,

Michael H. Schoder
Deputy State Director
for Cadastral Survey, Alaska

Aleutian Islands Recording Dist
PL 2009-5