Officially Filed ORIGINAL

DATE_____

ALASKA NATIVE CLAIMS SETTLEMENT ACT (ANCSA) SECTION 14(c), TRACTS 1 THROUGH 7, TRACTS 10 THROUGH 13, TRACT 16, AND TRACTS 20 THROUGH 29 P.L. 92-203 (85 STAT. 688, 702, 703)

MANOKOTAK NATIVES, LIMITED AT MANOKOTAK, ALASKA

AND

THE DEPENDENT RESURVEY OF PORTIONS OF U.S. SURVEY No. 4875 AND MANOKOTAK HEIGHTS SUBDIVISION PLAT No. 86-6

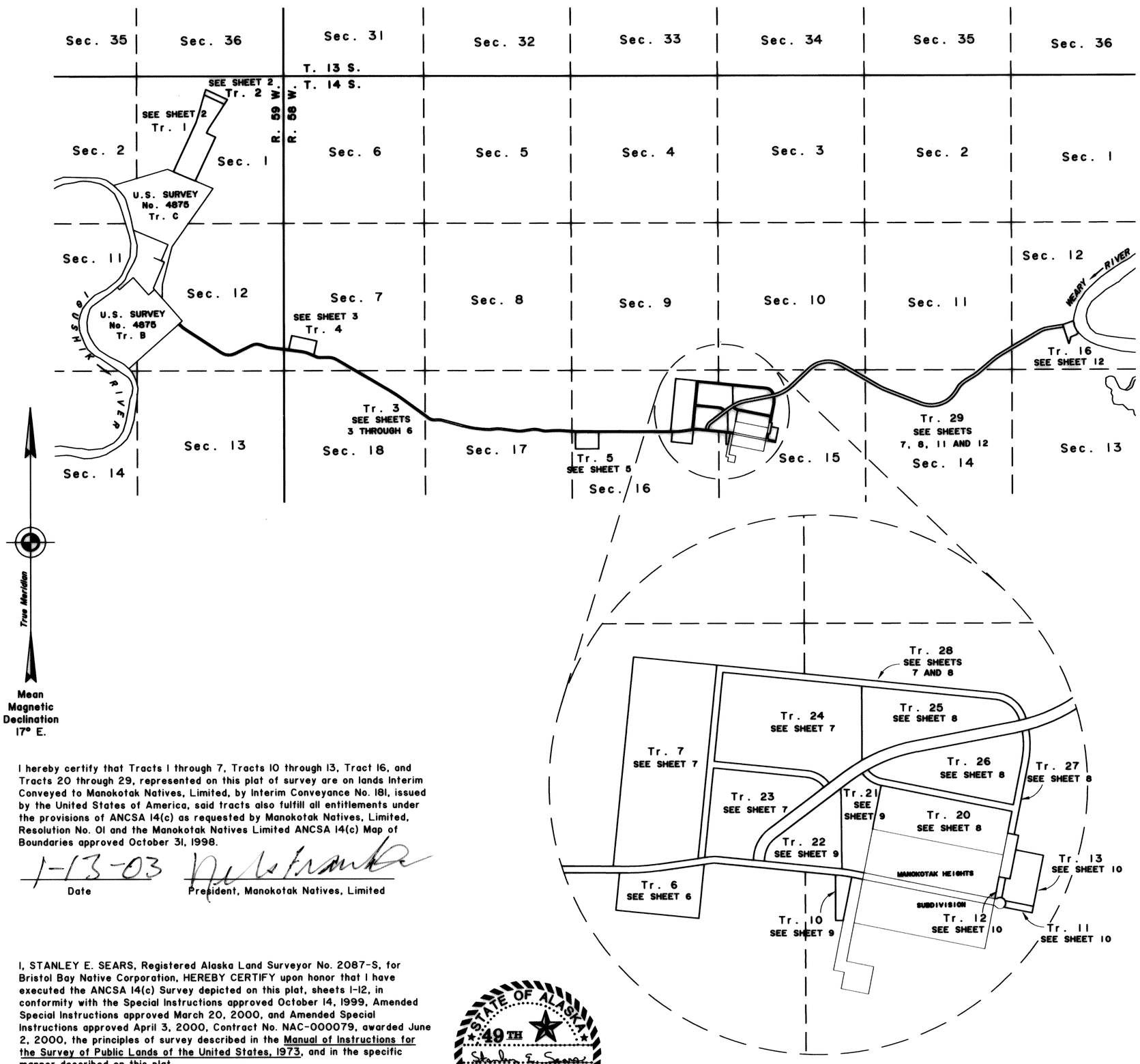

This plat contains the entire survey record.

U.S. Survey No. 4875, Manokotak Village Townsite, located on the left bank of the Igushik River, was surveyed by Ralph J. Ellis, Cadastral Surveyor, in 1966.

Plat No. 86-6, Manokotak Heights Subdivision, was surveyed by Richard P. Hankins, Alaska Reg. No. 3142-S, in 1986, recorded with the Bristol Bay Recording District, State of Alaska, on September 4, 1986.

The survey of the south and east boundaries, and a portion of the subdivisional lines of Township 14 South, Ranges 58 and 59 West, Seward Meridian, was surveyed by Timothy A. Kent, Cadastral Surveyor, in 1979.

This survey was executed by Stanley E. Sears, Registered Alaska Land Surveyor No. 2087-S, for Bristol Bay Native Corporation, June 21, 2000 through July 7, 2000, in accordance with the specifications set forth in the Manual of Surveying Instructions, 1973, Special Instructions dated August 31, 1999, approved October 14, 1999, Amended Special Instructions dated March 8, 2000, approved March 20, 2000, and Amended Special Instructions dated March 31, 2000, approved April 3, 2000, under Contract No. NAC-000079, awarded June 2, 2000 and Notice to Proceed dated June 15, 2000.

Field assistants were:

Tom R. Moore, Surveying Technician
Mark J. Hall, Surveying Technician
Marlene M. O'Domin, Surveying Aide

Area Surveyed: 282.74

This survey was accomplished using global positioning systems (GPS). The control was obtained using static, fast static, and real time kinematics (RTK) with GPS carrier phase receivers. Monuments were positioned using RTK, and positions were confirmed with a redundant fast static observation.

The mean magnetic declination was computed by U.S.G.S. Geomag program using AK-2000.COF model as of June 1, 2000.

I hereby certify that Tracts 1 through 7, Tracts 10 through 13, Tract 16, and Tracts 20 through 29, represented on this plat of survey are on lands Interim Conveyed to Manokotak Natives, Limited, by Interim Conveyance No. 181, issued by the United States of America, said tracts also fulfill all entitlements under the provisions of ANCSA 14(c) as requested by Manokotak Natives, Limited, Resolution No. 01 and the Manokotak Natives Limited ANCSA 14(c) Map of Boundaries approved October 31, 1998.

1-13-03 — Date

President, Manokotak Natives, Limited

I, STANLEY E. SEARS, Registered Alaska Land Surveyor No. 2087-S, for Bristol Bay Native Corporation, HEREBY CERTIFY upon honor that I have executed the ANCSA 14(c) Survey depicted on this plat, sheets 1-12, in conformity with the Special Instructions approved October 14, 1999, Amended Special Instructions approved March 20, 2000, and Amended Special Instructions approved April 3, 2000, Contract No. NAC-000079, awarded June 2, 2000, the principles of survey described in the Manual of Instructions for the Survey of Public Lands of the United States, 1973, and in the specific manner described on this plat.

October 8, 2002
Date

Registered Land Surveyor

STATE OF ALASKA 49TH STANLEY E. SEARS 2087-S REGISTERED PROFESSIONAL LAND SURVEYOR

UNITED STATES DEPARTMENT OF THE INTERIOR
BUREAU OF LAND MANAGEMENT
Anchorage, Alaska

The survey represented by this plat, sheets 1 through 12 having been properly executed and examined, is hereby accepted for having fulfilled the requirements of Section 14(c) of the Alaska Native Claims Settlement Act.

For the Director

January 27, 2003
Date

Deputy State Director for Cadastral Survey, Alaska

J.C.G.

BRISTOL BAY 2003-2

Officially Filed

DATE_____

ORIGINAL

ALASKA NATIVE CLAIMS SETTLEMENT ACT (ANCSA) SECTION 14(c), TRACTS 1 THROUGH 7, TRACTS 10 THROUGH 13, TRACT 16, AND TRACTS 20 THROUGH 29 P.L. 92-203 (85 STAT. 688, 702, 703)

MANOKOTAK NATIVES, LIMITED AT MANOKOTAK, ALASKA

AND

THE DEPENDENT RESURVEY OF PORTIONS OF U.S. SURVEY No. 4875 AND MANOKOTAK HEIGHTS SUBDIVISION PLAT No. 86-6

The geographic position of corner No. 5, Tract 1, identical with corner No. 1, Tract 2, as determined from a direct tie to the corner of sections 15, 16, 21, and 22, Township 14 South, Range 58 West, is:

Latitude: 58° 59' 50.73" North (NAD 27)

Longitude: 159° 02' 22.45" West

(1A)

Set a stainless steel post, 28 ins. long, 2 1/2 ins. diam., 26 ins. in the ground, with brass cap mkd. as shown, from which

A spruce, 7 ins. diam., bears N. 39° E., 57.0 ft. dist., mkd. X BT.

A magnet, in a metallic silver plastic case, bears N. 45° E., 10 ft. dist., buried 18 ins. below ground.

A magnet, in a fluorescent orange plastic case, bears N. 45° W., 10 ft. dist., buried 18 ins. below ground.

Deposit a magnet, in a clear plastic case, at the base of the stainless steel post.

(1B)

Set a stainless steel post, 28 ins. long, 2 1/2 ins. diam., 24 ins. in the ground, with brass cap mkd. as shown, from which

A magnet, in a fluorescent pink plastic case, bears S. 45° E., 10 ft. dist., buried 18 ins. below ground.

A magnet, in a fluorescent blue plastic case, bears S. 45° W., 10 ft. dist., buried 18 ins. below ground.

Deposit a magnet, in a clear plastic case, at the base of the stainless steel post.

(1C)

Set a stainless steel post, 28 ins. long, 2 1/2 ins. diam., 26 ins. in the ground, with brass cap mkd. as shown, from which

A spruce, 5 ins. diam., bears N. 18° E., 46.4 ft. dist., mkd. X BT.

A spruce, 6 ins. diam., bears S. 88° W., 51.7 ft. dist., mkd. X BT.

Deposit a magnet, in a clear plastic case, at the base of the stainless steel post.

(1D)

Set a stainless steel post, 28 ins. long, 2 1/2 ins. diam., 26 ins. in the ground, with brass cap mkd. as shown, from which

A magnet, in a fluorescent pink plastic case, bears S. 45° E., 10 ft. dist., buried 18 ins. below ground.

A magnet, in a fluorescent blue plastic case, bears S. 45° W., 10 ft. dist., buried 18 ins. below ground.

Deposit a magnet, in a clear plastic case, at the base of the stainless steel post.

(1E)

Set a stainless steel post, 28 ins. long, 2 1/2 ins. diam., 27 ins. in the ground, with brass cap mkd. as shown, from which

A magnet, in a metallic silver plastic case, bears N. 45° E., 10 ft. dist., buried 18 ins. below ground.

A magnet, in a fluorescent orange plastic case, bears N. 45° W., 10 ft. dist., buried 18 ins. below ground.

Deposit a magnet, in a clear plastic case, at the base of the stainless steel post.

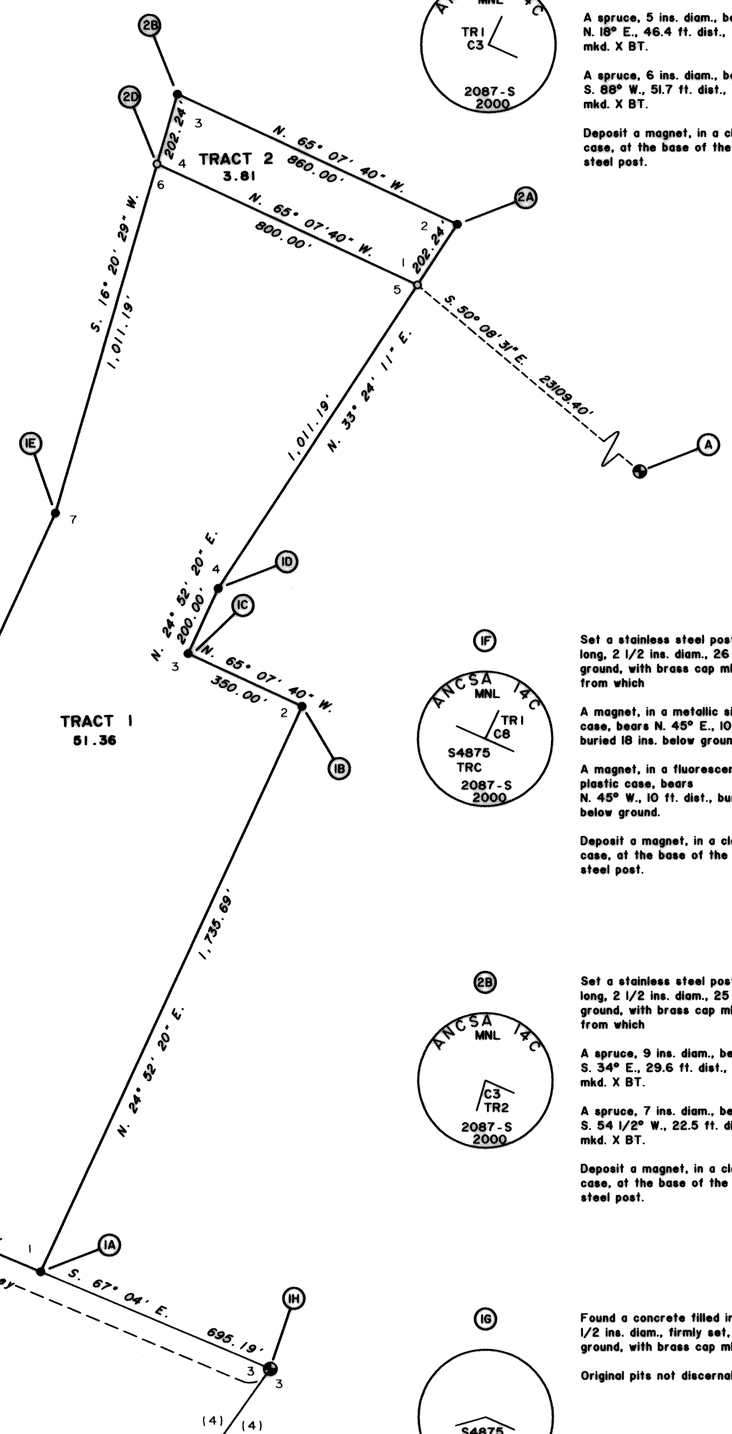

(2A)

Set a stainless steel post, 28 ins. long, 2 1/2 ins. diam., 26 ins. in the ground, with brass cap mkd. as shown, from which

A magnet, in a fluorescent pink plastic case, bears S. 45° E., 10 ft. dist., buried 18 ins. below ground.

A magnet, in a fluorescent blue plastic case, bears S. 45° W., 10 ft. dist., buried 18 ins. below ground.

Deposit a magnet, in a clear plastic case, at the base of the stainless steel post.

True Meridian

Mean Magnetic Declination 17° E.

(1F)

Set a stainless steel post, 28 ins. long, 2 1/2 ins. diam., 26 ins. in the ground, with brass cap mkd. as shown, from which

A magnet, in a metallic silver plastic case, bears N. 45° E., 10 ft. dist., buried 18 ins. below ground.

A magnet, in a fluorescent orange plastic case, bears N. 45° W., 10 ft. dist., buried 18 ins. below ground.

Deposit a magnet, in a clear plastic case, at the base of the stainless steel post.

(A)

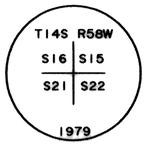

Found an alum. rod, 3/4 in. diam., firmly set, projecting 11 ins. above the ground, with alum. cap mkd. as shown, from which

A cottonwood, 6 ins. diam., bears N. 76° E., 21.7 ft. dist., mkd. X BT.

(2B)

Set a stainless steel post, 28 ins. long, 2 1/2 ins. diam., 25 ins. in the ground, with brass cap mkd. as shown, from which

A spruce, 9 ins. diam., bears S. 34° E., 29.6 ft. dist., mkd. X BT.

A spruce, 7 ins. diam., bears S. 54 1/2° W., 22.5 ft. dist., mkd. X BT.

Deposit a magnet, in a clear plastic case, at the base of the stainless steel post.

(1H)

Found a concrete filled iron post, 2 1/2 ins. diam., firmly set, projecting 2 ins. above the ground, with brass cap mkd. as shown.

Original pits not discernable.

(1G)

Found a concrete filled iron post, 2 1/2 ins. diam., firmly set, flush with ground, with brass cap mkd. as shown.

Original pits not discernable.

TYPICAL SECONDARY MONUMENT

(2D)

Set an iron reinforcing rod (rebar), 5/8 ins. diam., 30 ins. long, 28 to 30 ins. in the ground, with 2 in. diam. alum. cap mkd. as shown.

LEGEND

- Recovered B.L.M. monument, more fully described herein.
- Set ANCSA 14(c) primary monument, more fully described herein.
- Set ANCSA 14(c) secondary monument, an iron rebar, 5/8 in. diam., 30 ins. long, driven 22 to 28 ins. in the ground, with alum. cap, 2 1/2 ins. diam., mkd. 'MNL', the appropriate lines, cor., and tract identifiers, and '2000'.

300 0 100 200 300 600

Feet

J.C.G.

REFERENCE SHOULD BE MADE TO SHEET NO. 1 FOR ADDITIONAL SURVEY INFORMATION.

BRISTOL BAY 2003-2

Officially Filed

DATE_____

ORIGINAL

ALASKA NATIVE CLAIMS SETTLEMENT ACT (ANCSA) SECTION 14(c), TRACTS 1 THROUGH 7, TRACTS 10 THROUGH 13, TRACT 16, AND TRACTS 20 THROUGH 29 P.L. 92-203 (85 STAT. 688, 702, 703)

MANOKOTAK NATIVES, LIMITED AT MANOKOTAK, ALASKA

AND

THE DEPENDENT RESURVEY OF PORTIONS OF U.S. SURVEY No. 4875

AND

MANOKOTAK HEIGHTS SUBDIVISION PLAT No. 86-6

The geographic position of corner No. 1, Tract 3, as determined from a direct tie to the corner of sections 15, 16, 21, and 22, Township 14 South, Range 58 West, is:

Latitude: 58° 58' 33.41" North
(NAD 27)
Longitude: 159° 02' 53.49" West

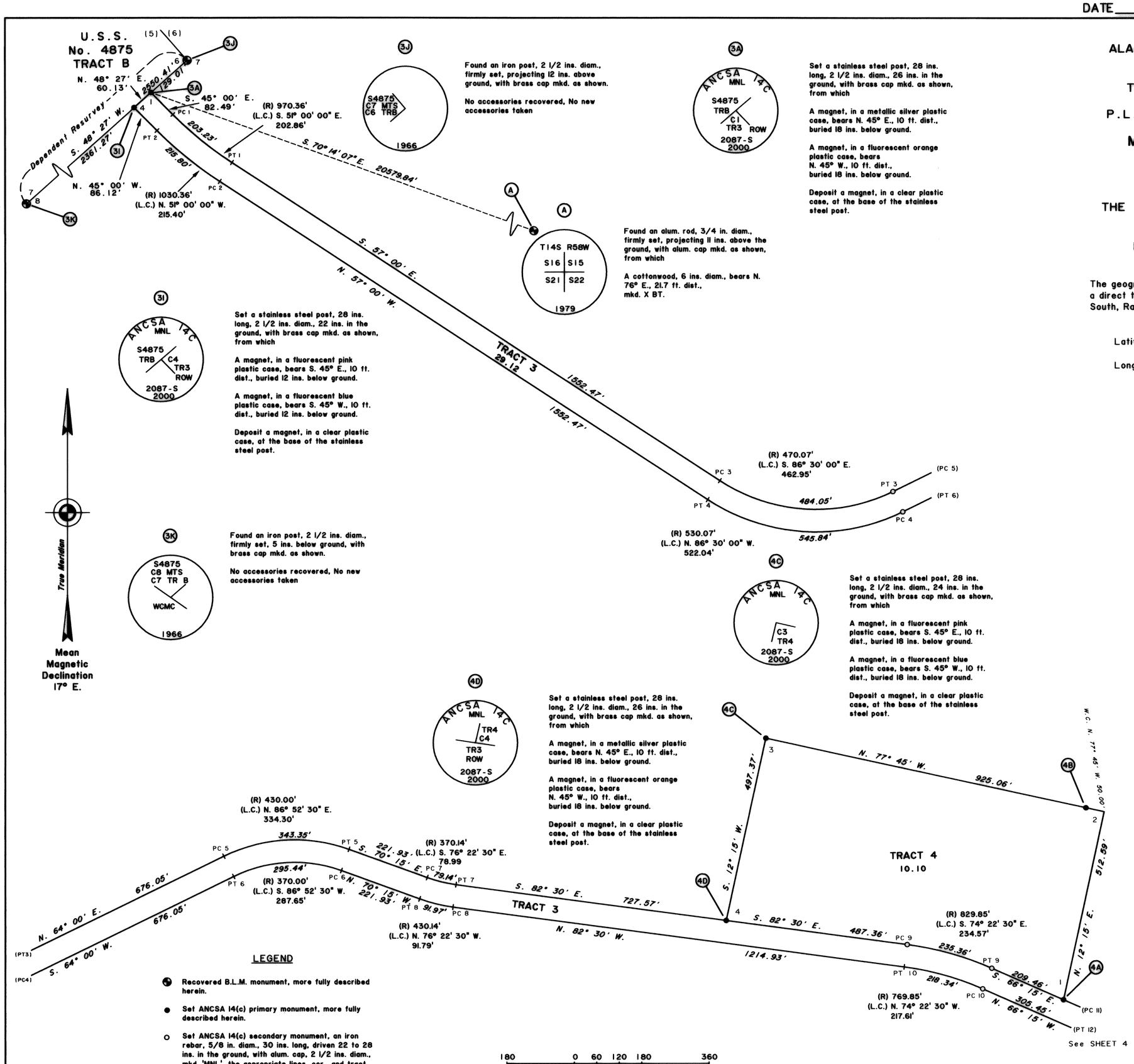

Set a stainless steel post, 28 ins. long, 2 1/2 ins. diam., 26 ins. in the ground, with brass cap mkd. as shown, from which

A magnet, in a metallic silver plastic case, bears N. 45° E., 10 ft. dist., buried 18 ins. below ground.

A magnet, in a fluorescent orange plastic case, bears N. 45° W., 10 ft. dist., buried 18 ins. below ground.

Deposit a magnet, in a clear plastic case, at the base of the stainless steel post.

Found an iron post, 2 1/2 ins. diam., firmly set, projecting 12 ins. above ground, with brass cap mkd. as shown.

No accessories recovered, No new accessories taken

Found an alum. rod, 3/4 in. diam., firmly set, projecting 11 ins. above the ground, with alum. cap mkd. as shown, from which

A cottonwood, 6 ins. diam., bears N. 76° E., 21.7 ft. dist., mkd. X BT.

Set a stainless steel post, 28 ins. long, 2 1/2 ins. diam., 22 ins. in the ground, with brass cap mkd. as shown, from which

A magnet, in a fluorescent pink plastic case, bears S. 45° E., 10 ft. dist., buried 12 ins. below ground.

A magnet, in a fluorescent blue plastic case, bears S. 45° W., 10 ft. dist., buried 12 ins. below ground.

Deposit a magnet, in a clear plastic case, at the base of the stainless steel post.

Found an iron post, 2 1/2 ins. diam., firmly set, 5 ins. below ground, with brass cap mkd. as shown.

No accessories recovered, No new accessories taken

Set a stainless steel post, 28 ins. long, 2 1/2 ins. diam., 24 ins. in the ground, with brass cap mkd. as shown, from which

A magnet, in a fluorescent pink plastic case, bears S. 45° E., 10 ft. dist., buried 18 ins. below ground.

A magnet, in a fluorescent blue plastic case, bears S. 45° W., 10 ft. dist., buried 18 ins. below ground.

Deposit a magnet, in a clear plastic case, at the base of the stainless steel post.

Set a stainless steel post, 28 ins. long, 2 1/2 ins. diam., 22 ins. in the ground, with brass cap mkd. as shown, from which

A magnet, in a fluorescent blue plastic case, bears S. 45° W., 10 ft. dist., buried 18 ins. below ground.

A magnet, in a fluorescent orange plastic case, bears N. 45° W., 10 ft. dist., buried 18 ins. below ground.

Deposit a magnet, in a clear plastic case, at the base of the stainless steel post.

Set a stainless steel post, 28 ins. long, 2 1/2 ins. diam., 26 ins. in the ground, with brass cap mkd. as shown, from which

A magnet, in a metallic silver plastic case, bears N. 45° E., 10 ft. dist., buried 18 ins. below ground.

A magnet, in a fluorescent orange plastic case, bears N. 45° W., 10 ft. dist., buried 18 ins. below ground.

Deposit a magnet, in a clear plastic case, at the base of the stainless steel post.

Set a stainless steel post, 28 ins. long, 2 1/2 ins. diam., 26 ins. in the ground, with brass cap mkd. as shown, from which

A magnet, in a metallic silver plastic case, bears N. 45° E., 10 ft. dist., buried 12 ins. below ground.

A magnet, in a fluorescent orange plastic case, bears N. 45° W., 10 ft. dist., buried 12 ins. below ground.

Deposit a magnet, in a clear plastic case, at the base of the stainless steel post.

LEGEND

- Recovered B.L.M. monument, more fully described herein.
- Set ANCSA 14(c) primary monument, more fully described herein.
- Set ANCSA 14(c) secondary monument, an iron rebar, 5/8 in. diam., 30 ins. long, driven 22 to 28 ins. in the ground, with alum. cap, 2 1/2 ins. diam., mkd. 'MNL', the appropriate lines, cor., and tract identifiers, and '2000'.

J.C.G.

REFERENCE SHOULD BE MADE TO SHEET NO. 1 FOR ADDITIONAL SURVEY INFORMATION.

BRISTOL BAY 2003-2

Officially Filed

DATE_____

ORIGINAL

ALASKA NATIVE CLAIMS SETTLEMENT ACT
(ANCSA) SECTION 14(c),
TRACTS 1 THROUGH 7,
TRACTS 10 THROUGH 13, TRACT 16,
AND TRACTS 20 THROUGH 29
P.L. 92-203 (85 STAT. 688, 702, 703)

MANOKOTAK NATIVES, LIMITED
AT
MANOKOTAK, ALASKA
AND
THE DEPENDENT RESURVEY OF PORTIONS OF
U.S. SURVEY No. 4875
AND
MANOKOTAK HEIGHTS SUBDIVISION
PLAT No. 86-6

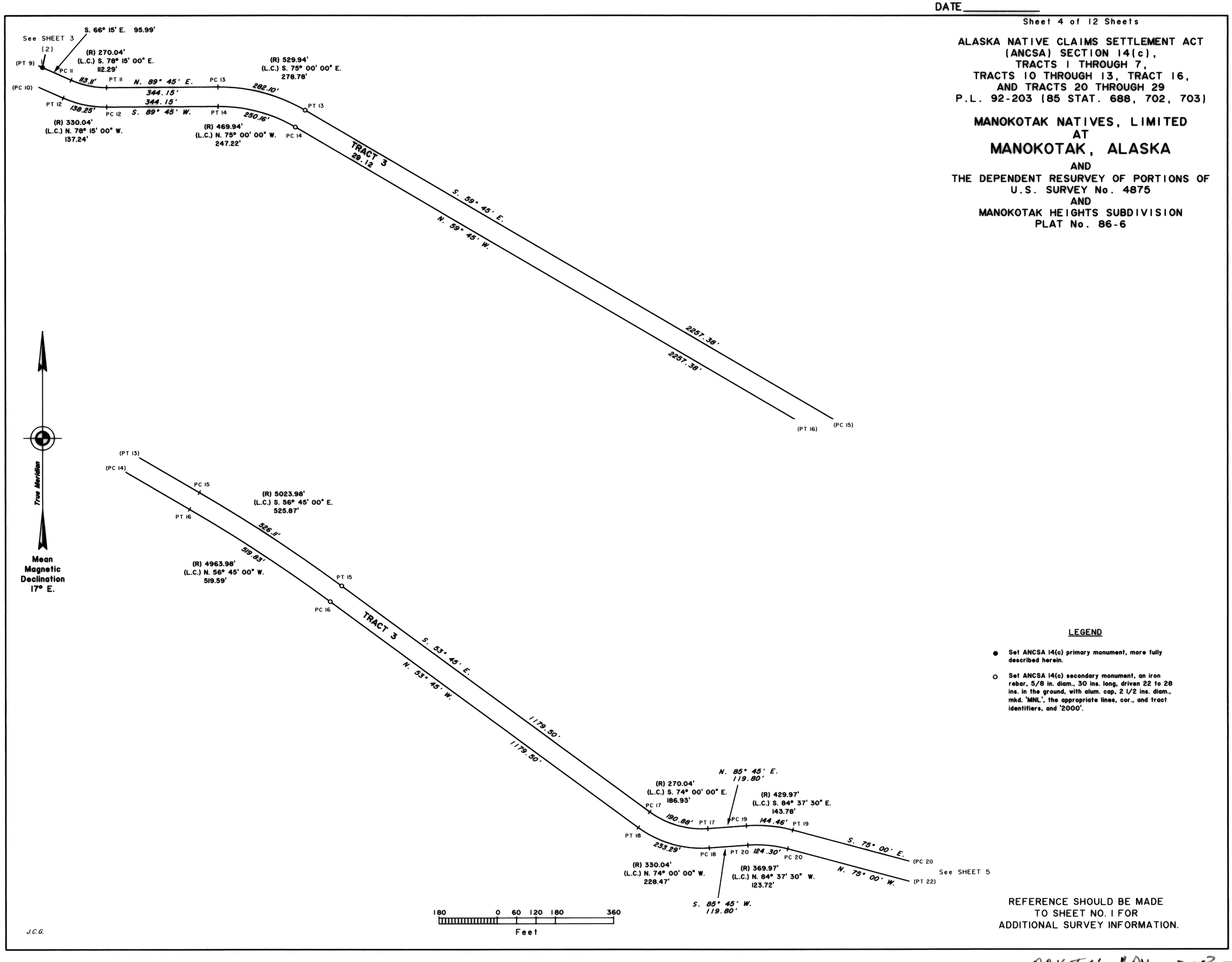

LEGEND

● Set ANCSA 14(c) primary monument, more fully described herein.

○ Set ANCSA 14(c) secondary monument, an iron rebar, 5/8 in. diam., 30 ins. long, driven 22 to 28 ins. in the ground, with alum. cap, 2 1/2 ins. diam., mkd. 'MNL', the appropriate lines, cor., and tract identifiers, and '2000'.

REFERENCE SHOULD BE MADE
TO SHEET NO. 1 FOR
ADDITIONAL SURVEY INFORMATION.

J.C.G.

BRISTOL BAY 2003-2

Officially Filed ORIGINAL

DATE_____

ALASKA NATIVE CLAIMS SETTLEMENT ACT
(ANCSA) SECTION 14(c),
TRACTS 1 THROUGH 7,
TRACTS 10 THROUGH 13, TRACT 16,
AND TRACTS 20 THROUGH 29
P.L. 92-203 (85 STAT. 688, 702, 703)

MANOKOTAK NATIVES, LIMITED
AT
MANOKOTAK, ALASKA
AND
THE DEPENDENT RESURVEY OF PORTIONS OF
U.S. SURVEY No. 4875
AND
MANOKOTAK HEIGHTS SUBDIVISION
PLAT No. 86-6

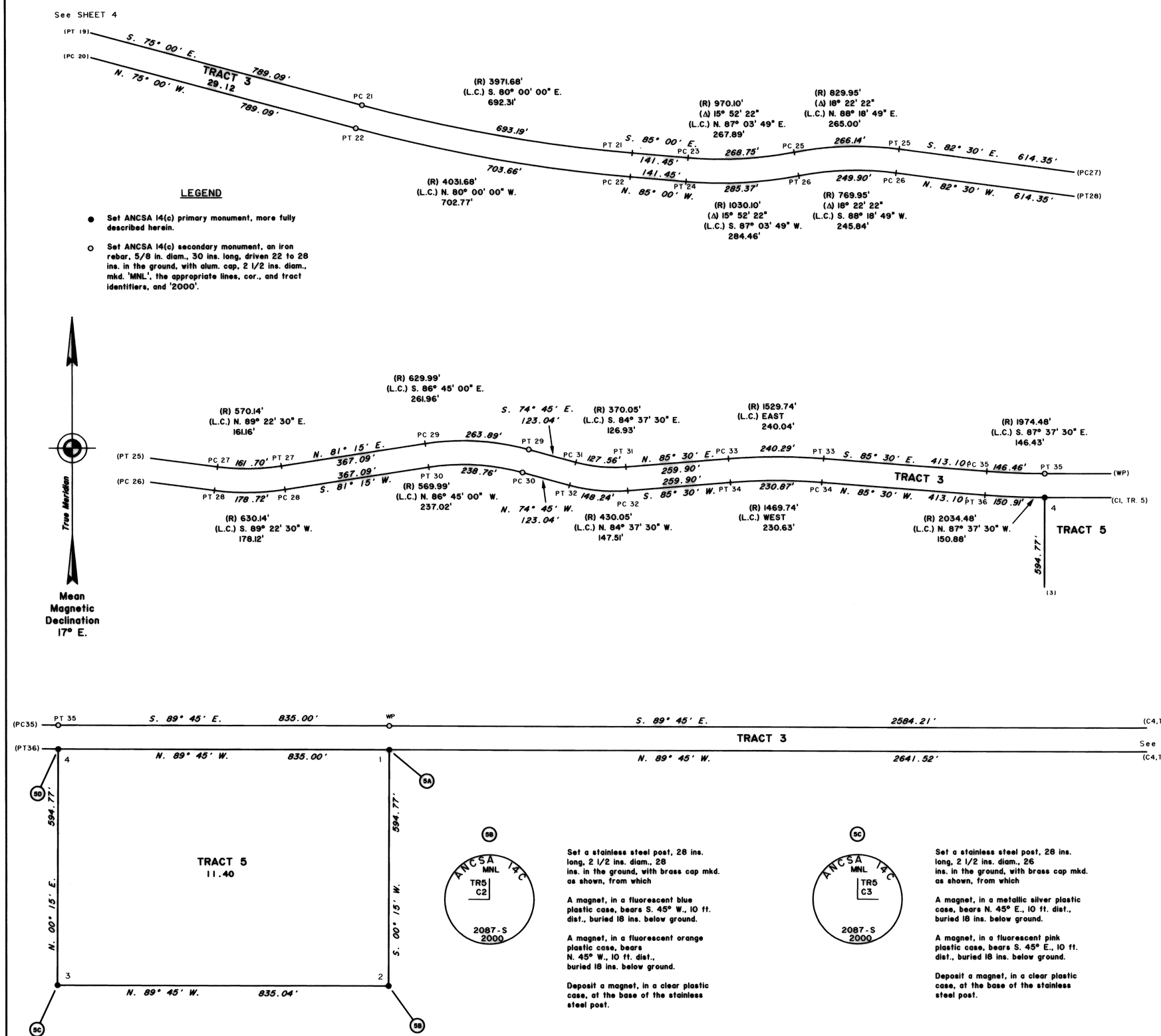

5A

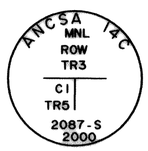

Set a stainless steel post, 28 ins. long, 2 1/2 ins. diam., 25 ins. in the ground, with brass cap mkd. as shown, from which

A magnet, in a fluorescent pink plastic case, bears S. 45° E., 10 ft. dist., buried 18 ins. below ground.

A magnet, in a fluorescent blue plastic case, bears S. 45° W., 10 ft. dist., buried 18 ins. below ground.

Deposit a magnet, in a clear plastic case, at the base of the stainless steel post.

5B

Set a stainless steel post, 28 ins. long, 2 1/2 ins. diam., 28 ins. in the ground, with brass cap mkd. as shown, from which

A magnet, in a fluorescent blue plastic case, bears S. 45° W., 10 ft. dist., buried 18 ins. below ground.

A magnet, in a fluorescent orange plastic case, bears N. 45° W., 10 ft. dist., buried 18 ins. below ground.

Deposit a magnet, in a clear plastic case, at the base of the stainless steel post.

5C

Set a stainless steel post, 28 ins. long, 2 1/2 ins. diam., 26 ins. in the ground, with brass cap mkd. as shown, from which

A magnet, in a metallic silver plastic case, bears N. 45° E., 10 ft. dist., buried 18 ins. below ground.

A magnet, in a fluorescent pink plastic case, bears S. 45° E., 10 ft. dist., buried 18 ins. below ground.

Deposit a magnet, in a clear plastic case, at the base of the stainless steel post.

5D



Set a stainless steel post, 28 ins. long, 2 1/2 ins. diam., 26 ins. in the ground, with brass cap mkd. as shown, from which

A magnet, in a fluorescent pink plastic case, bears S. 45° E., 10 ft. dist., buried 18 ins. below ground.

A magnet, in a fluorescent blue plastic case, bears S. 45° W., 10 ft. dist., buried 18 ins. below ground.

Deposit a magnet, in a clear plastic case, at the base of the stainless steel post.

180 0 60 120 180 360
Feet

J.C.G.

REFERENCE SHOULD BE MADE
TO SHEET NO. 1 FOR
ADDITIONAL SURVEY INFORMATION.

BRISTOL BAY 2083-2

Officially Filed

DATE_____

ORIGINAL

ALASKA NATIVE CLAIMS SETTLEMENT ACT (ANCSA) SECTION 14(c), TRACTS 1 THROUGH 7, TRACTS 10 THROUGH 13, TRACT 16, AND TRACTS 20 THROUGH 29

P.L. 92-203 (85 STAT. 688, 702, 703)

MANOKOTAK NATIVES, LIMITED AT MANOKOTAK, ALASKA

AND

THE DEPENDENT RESURVEY OF PORTIONS OF U.S. SURVEY No. 4875

AND

MANOKOTAK HEIGHTS SUBDIVISION PLAT No. 86-6

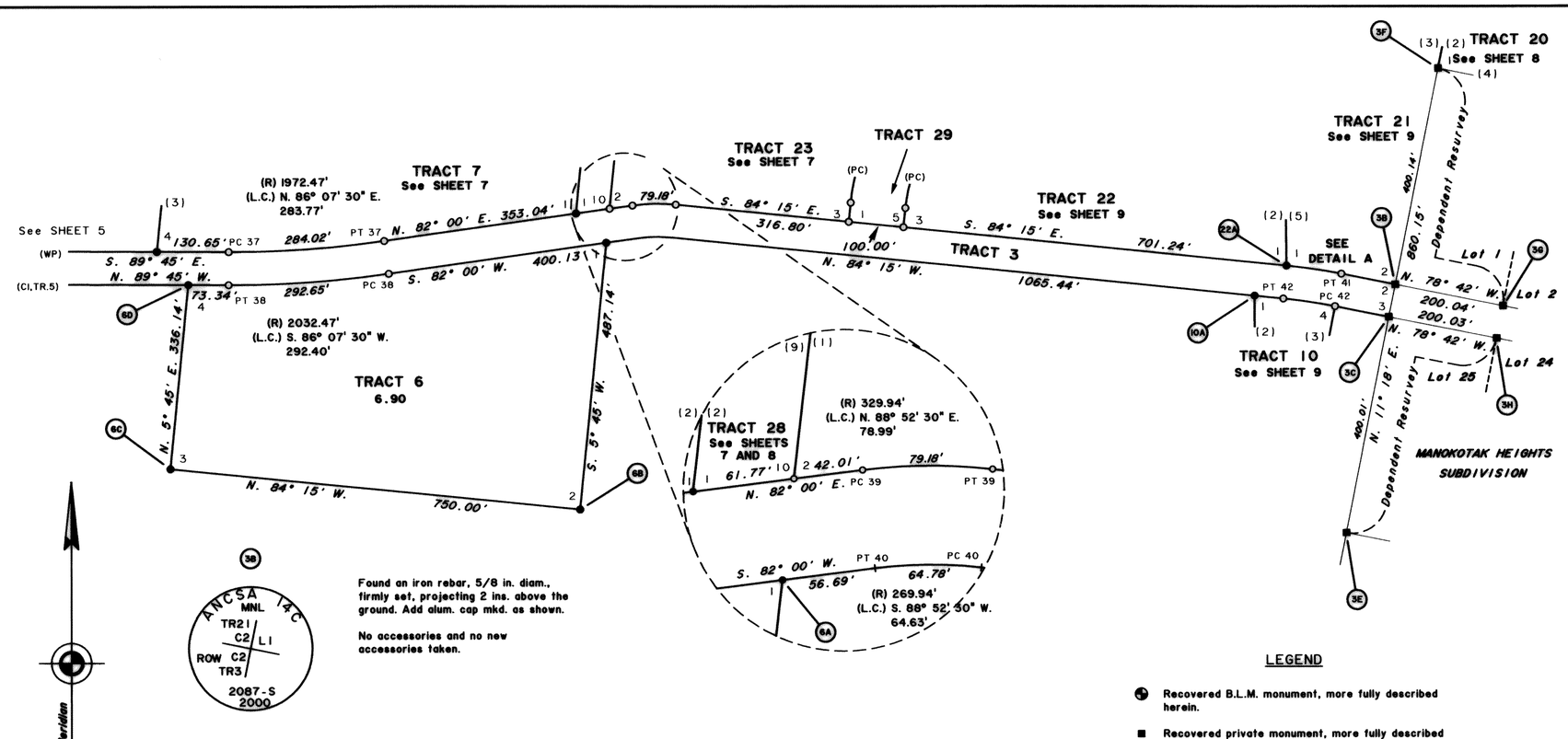

Found an iron rebar, 5/8 in. diam., firmly set, projecting 2 ins. above the ground. Add alum. cap mkd. as shown.

No accessories and no new accessories taken.

Found an iron rebar, 5/8 in. diam., bent to the south, projecting 4 ins. above the ground. Straightened and firmed up. Add alum. cap mkd. as shown.

No accessories and no new accessories taken.

Found an alum. pipe, 2 1/2 in. diam., firmly set, projecting 12 ins. above the ground, with alum. cap mkd. as shown.

No accessories and no new accessories taken.

LEGEND

- Recovered B.L.M. monument, more fully described herein.
- Recovered private monument, more fully described herein.
- Set ANCSA 14(c) primary monument, more fully described herein.
- Set ANCSA 14(c) secondary monument, an iron rebar, 5/8 in. diam., 30 ins. long, driven 22 to 28 ins. in the ground, with alum. cap, 2 1/2 ins. diam., mkd. 'MNL', the appropriate lines, cor., and tract identifiers, and '2000'.

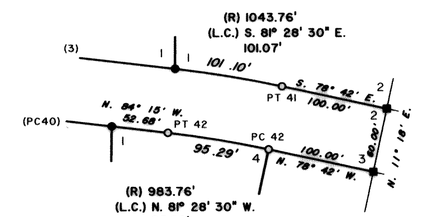

DETAIL A

100 0 50 100 200

Feet

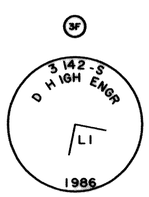

Found an alum. pipe, 2 1/2 in. diam., firmly set, flush with the ground, with alum. cap mkd. as shown.

No accessories and no new accessories taken.

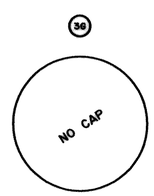

Found an iron rebar, 5/8 in. diam., firmly set, flush with the ground, with no cap.

No accessories and no new accessories taken.

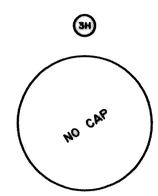

Found an iron rebar, 5/8 in. diam., firmly set, flush with the ground, with no cap.

No accessories and no new accessories taken.

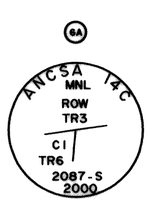

Set a stainless steel post, 28 ins. long, 2 1/2 ins. diam., 26 ins. in the ground, with brass cap mkd. as shown, from which

A magnet, in a fluorescent pink plastic case, bears S. 45° E., 30 ft. dist., buried 18 ins. below ground.

A magnet, in a fluorescent blue plastic case, bears S. 45° W., 30 ft. dist., buried 18 ins. below ground.

Deposit a magnet, in a clear plastic case, at the base of the stainless steel post.

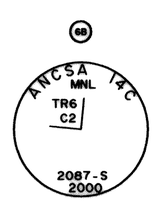

Set a stainless steel post, 28 ins. long, 2 1/2 ins. diam., 26 ins. in the ground, with brass cap mkd. as shown, from which

A magnet, in a metallic silver plastic case, bears N. 45° E., 10 ft. dist., buried 18 ins. below ground.

A magnet, in a fluorescent orange plastic case, bears N. 45° W., 10 ft. dist., buried 18 ins. below ground.

Deposit a magnet, in a clear plastic case, at the base of the stainless steel post.

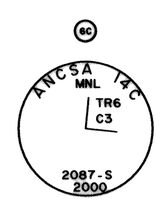

Set a stainless steel post, 28 ins. long, 2 1/2 ins. diam., 26 ins. in the ground, with brass cap mkd. as shown, from which

A magnet, in a metallic silver plastic case, bears N. 45° E., 10 ft. dist., buried 18 ins. below ground.

A magnet, in a fluorescent orange plastic case, bears N. 45° W., 10 ft. dist., buried 18 ins. below ground.

Deposit a magnet, in a clear plastic case, at the base of the stainless steel post.

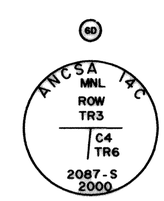

Set a stainless steel post, 28 ins. long, 2 1/2 ins. diam., 26 ins. in the ground, with brass cap mkd. as shown, from which

A magnet, in a fluorescent pink plastic case, bears S. 45° E., 10 ft. dist., buried 18 ins. below ground.

A magnet, in a fluorescent blue plastic case, bears S. 45° W., 10 ft. dist., buried 18 ins. below ground.

Deposit a magnet, in a clear plastic case, at the base of the stainless steel post.

180 0 60 120 180 360

Feet

REFERENCE SHOULD BE MADE TO SHEET NO. 1 FOR ADDITIONAL SURVEY INFORMATION.

J.C.G.

BRISTOL BAY 2003-2

Officially Filed

DATE_____

ORIGINAL

ALASKA NATIVE CLAIMS SETTLEMENT ACT
(ANCSA) SECTION 14(c),
TRACTS 1 THROUGH 7,
TRACTS 10 THROUGH 13, TRACT 16,
AND TRACTS 20 THROUGH 29
P.L. 92-203 (85 STAT. 688, 702, 703)

MANOKOTAK NATIVES, LIMITED
AT
MANOKOTAK, ALASKA
AND
THE DEPENDENT RESURVEY OF PORTIONS OF
U.S. SURVEY No. 4875
AND
MANOKOTAK HEIGHTS SUBDIVISION
PLAT No. 86-6

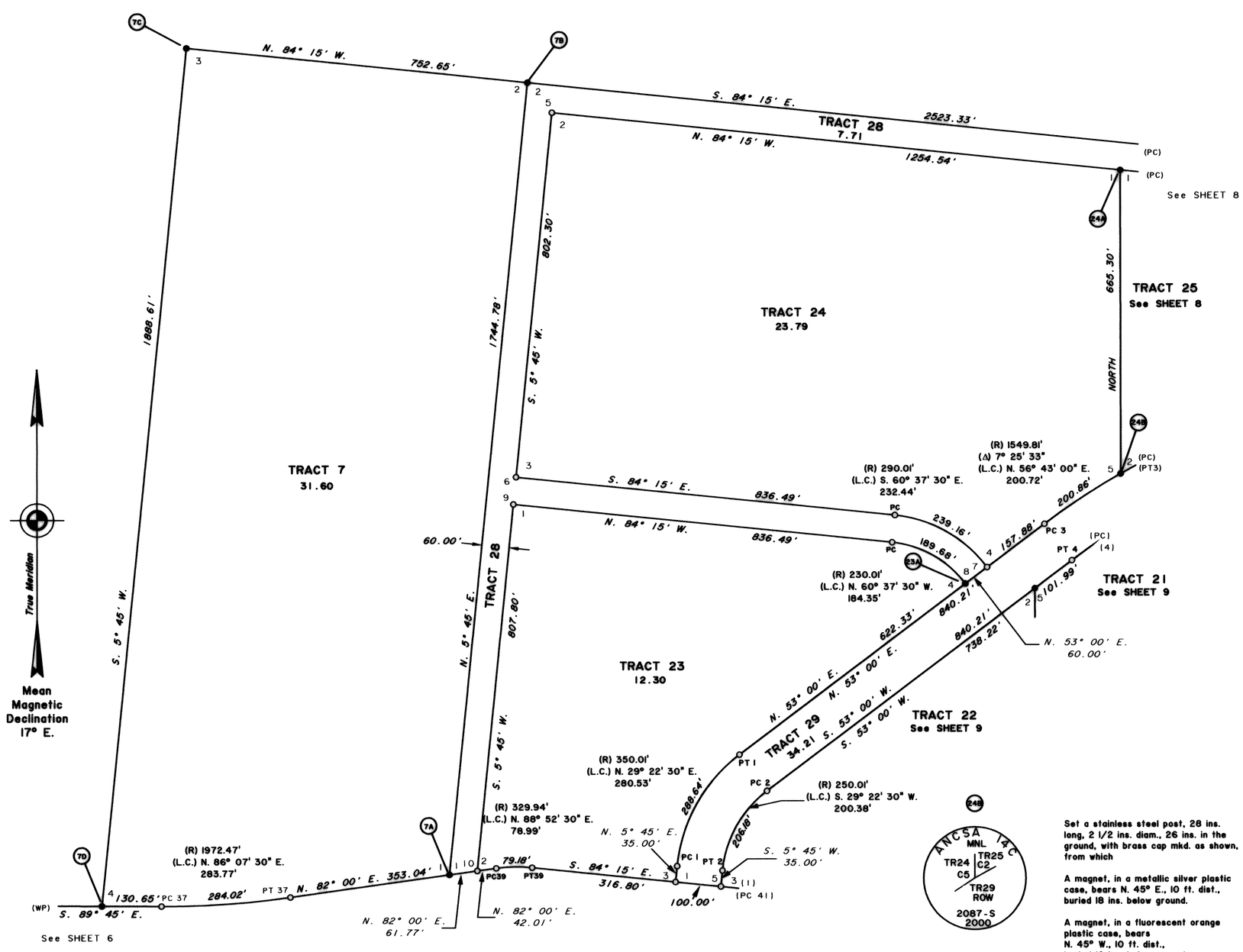

LEGEND

● Set ANCSA 14(c) primary monument, more fully described herein.

○ Set ANCSA 14(c) secondary monument, an iron rebar, 5/8 in. diam., 30 ins. long, driven 22 to 28 ins. in the ground, with alum. cap, 2 1/2 ins. diam., mkd. 'MNL', the appropriate lines, cor., and tract identifiers, and '2000'.

24A

ANCSA 14C
MNL
ROW
TR28
C1 | C1
TR24 | TR25
2087-S
2000

Set a stainless steel post, 28 ins. long, 2 1/2 ins. diam., 27 ins. in the ground, with brass cap mkd. as shown, from which

A magnet, in a fluorescent pink plastic case, bears S. 45° E., 10 ft. dist., buried 18 ins. below ground.

A magnet, in a fluorescent blue plastic case, bears S. 45° W., 10 ft. dist., buried 18 ins. below ground.

Deposit a magnet, in a clear plastic case, at the base of the stainless steel post.

23A

ANCSA 14C
MNL
ROW
TR28
TR23 C6
C4
TR29
ROW
2087-S
2000

Set a stainless steel post, 28 ins. long, 2 1/2 ins. diam., 25 ins. in the ground, with brass cap mkd. as shown, from which

A magnet, in a fluorescent blue plastic case, bears S. 45° W., 10 ft. dist., buried 18 ins. below ground.

A magnet, in a fluorescent orange plastic case, bears N. 45° W., 10 ft. dist., buried 18 ins. below ground.

Deposit a magnet, in a clear plastic case, at the base of the stainless steel post.

24B

ANCSA 14C
MNL
TR24 TR25
C5 C2
TR29
ROW
2087-S
2000

Set a stainless steel post, 28 ins. long, 2 1/2 ins. diam., 26 ins. in the ground, with brass cap mkd. as shown, from which

A magnet, in a metallic silver plastic case, bears N. 45° E., 10 ft. dist., buried 18 ins. below ground.

A magnet, in a fluorescent orange plastic case, bears N. 45° W., 10 ft. dist., buried 18 ins. below ground.

Deposit a magnet, in a clear plastic case, at the base of the stainless steel post.

7D

ANCSA 14C
TR7
C4
TR3
ROW
2087-S
2000

Set a stainless steel post, 28 ins. long, 2 1/2 ins. diam., 26 ins. in the ground, with brass cap mkd. as shown, from which

A magnet, in a metallic silver plastic case, bears N. 45° E., 10 ft. dist., buried 18 ins. below ground.

A magnet, in a fluorescent orange plastic case, bears N. 45° W., 10 ft. dist., buried 18 ins. below ground.

Deposit a magnet, in a clear plastic case, at the base of the stainless steel post.

7A

ANCSA 14C
ROW
TR7 TR28
C1 C1
TR3
ROW
2087-S
2000

Set a stainless steel post, 28 ins. long, 2 1/2 ins. diam., 25 ins. in the ground, with brass cap mkd. as shown, from which

A magnet, in a metallic silver plastic case, bears N. 45° E., 10 ft. dist., buried 18 ins. below ground.

A magnet, in a fluorescent orange plastic case, bears N. 45° W., 10 ft. dist., buried 18 ins. below ground.

Deposit a magnet, in a clear plastic case, at the base of the stainless steel post.

7B

ANCSA 14C
MNL
C2 C2
TR7 TR28
ROW
2087-S
2000

Set a stainless steel post, 28 ins. long, 2 1/2 ins. diam., 26 ins. in the ground, with brass cap mkd. as shown, from which

A magnet, in a metallic silver plastic case, bears N. 45° E., 10 ft. dist., buried 18 ins. below ground.

A magnet, in a fluorescent pink plastic case, bears S. 45° E., 10 ft. dist., buried 18 ins. below ground.

Deposit a magnet, in a clear plastic case, at the base of the stainless steel post.

7C

ANCSA 14C
MNL
C3
TR7
2087-S
2000

Set a stainless steel post, 28 ins. long, 2 1/2 ins. diam., 26 ins. in the ground, with brass cap mkd. as shown, from which

A magnet, in a fluorescent pink plastic case, bears S. 45° E., 10 ft. dist., buried 18 ins. below ground.

A magnet, in a fluorescent blue plastic case, bears S. 45° W., 10 ft. dist., buried 18 ins. below ground.

Deposit a magnet, in a clear plastic case, at the base of the stainless steel post.

180 0 60 120 180 360
Feet

J.C.G.

REFERENCE SHOULD BE MADE
TO SHEET NO. 1 FOR
ADDITIONAL SURVEY INFORMATION.

BRISTOL BAY 2003-2

Officially Filed

DATE_____

ORIGINAL

ALASKA NATIVE CLAIMS SETTLEMENT ACT
(ANCSA) SECTION 14(c),
TRACTS 1 THROUGH 7,
TRACTS 10 THROUGH 13, TRACT 16,
AND TRACTS 20 THROUGH 29
P.L. 92-203 (85 STAT. 688, 702, 703)

MANOKOTAK NATIVES, LIMITED
AT
MANOKOTAK, ALASKA
AND
THE DEPENDENT RESURVEY OF PORTIONS OF
U.S. SURVEY No. 4875
AND
MANOKOTAK HEIGHTS SUBDIVISION
PLAT No. 86-6

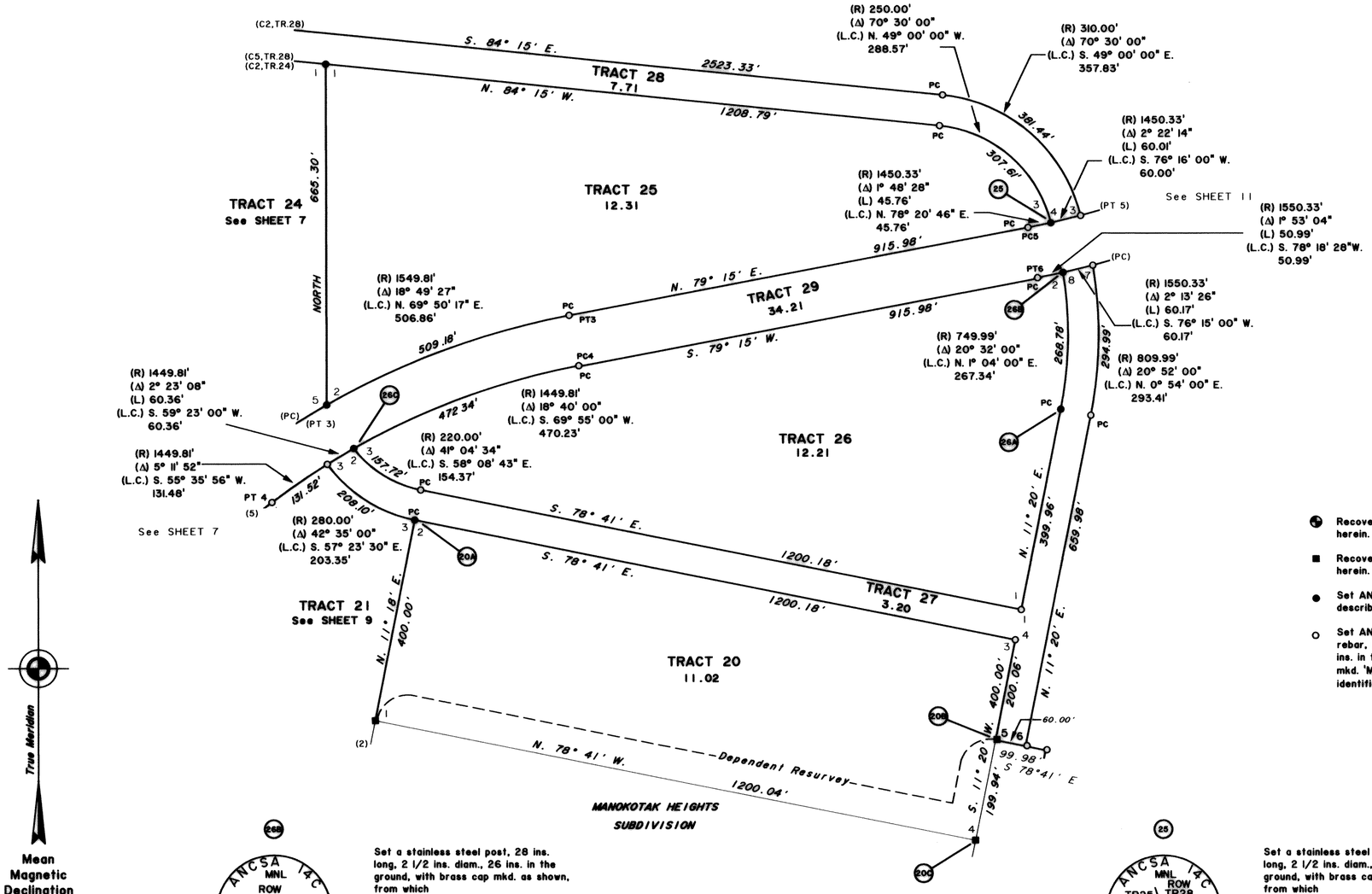

Mean
Magnetic
Declination
17° E.

LEGEND

- Recovered B.L.M. monument, more fully described herein.
- Recovered private monument, more fully described herein.
- Set ANCSA 14(c) primary monument, more fully described herein.
- Set ANCSA 14(c) secondary monument, an iron rebar, 5/8 in. diam., 30 ins. long, driven 22 to 28 ins. in the ground, with alum. cap, 2 1/2 ins. diam., mkd. 'MNL', the appropriate lines, cor., and tract identifiers, and '2000'.

26B — ANCSA 14C / MNL / ROW / TR29 / C2 C8 / TR26 TR27 / 2087-S / 2000

Set a stainless steel post, 28 ins. long, 2 1/2 ins. diam., 26 ins. in the ground, with brass cap mkd. as shown, from which

A spruce, 12 ins. diam., bears S. 49° E., 27.6 ft. dist., mkd. X BT.

A spruce, 11 ins. diam., bears S. 15° W., 20.6 ft. dist., mkd. X BT.

Deposit a magnet, in a clear plastic case, at the base of the stainless steel post.

25 — ANCSA 14C / MNL / ROW / TR25 TR28 / C3 C4 / TR29 / ROW / 2087-S / 2000

Set a stainless steel post, 28 ins. long, 2 1/2 ins. diam., 26 ins. in the ground, with brass cap mkd. as shown, from which

A spruce, 16 ins. diam., bears N. 6° E., 36.0 ft. dist., mkd. X BT.

A spruce, 15 ins. diam., bears N. 73° W., 56.4 ft. dist., mkd. X BT.

Deposit a magnet, in a clear plastic case, at the base of the stainless steel post.

26A — ANCSA 14C / MNL / TR26 / PC PC / TR27 / ROW / 2087-S / 2000

Set a stainless steel post, 28 ins. long, 2 1/2 ins. diam., 26 ins. in the ground, with brass cap mkd. as shown, from which

A spruce, 13 ins. diam., bears N. 8° W., 30.0 ft. dist., mkd. X BT.

A spruce, 8 ins. diam., bears S. 68° W., 62.5 ft. dist., mkd. X BT.

Deposit a magnet, in a clear plastic case, at the base of the stainless steel post.

26C — ANCSA 14C / MNL / ROW / TR29 / C3 / C2 TR26 / TR27 / ROW / 2087-S / 2000

Set a stainless steel post, 28 ins. long, 2 1/2 ins. diam., 26 ins. in the ground, with brass cap mkd. as shown, from which

A magnet, in a fluorescent pink plastic case, bears S. 45° E., 10 ft. dist., buried 18 ins. below ground.

A magnet, in a fluorescent blue plastic case, bears S. 45° W., 10 ft. dist., buried 18 ins. below ground.

Deposit a magnet, in a clear plastic case, at the base of the stainless steel post.

20A — ANCSA 14C / MNL / ROW / TR27 / PC / C3 C2 / TR21 TR20 / 2087-S / 2000

Set a stainless steel post, 28 ins. long, 2 1/2 ins. diam., 26 ins. in the ground, with brass cap mkd. as shown, from which

A magnet, in a fluorescent pink plastic case, bears S. 45° E., 10 ft. dist., buried 18 ins. below ground.

A magnet, in a fluorescent blue plastic case, bears S. 45° W., 10 ft. dist., buried 18 ins. below ground.

Deposit a magnet, in a clear plastic case, at the base of the stainless steel post.

20B — ANCSA 14C / MNL / ROW / TR27 / C5 / TR20 / L13 / 2087-S / 2000

Found an iron rebar, 5/8 in. diam., firmly set, projecting 3 ins. above the ground. Add alum. cap mkd. as shown.

No accessories and no new accessories taken.

20C — 3 142-S / D H IGH ENGR / L12 / L13 / 1986

Found an alum. pipe, 2 1/2 in. diam., firmly set, projecting 1 in. above the ground, with alum. cap mkd. as shown.

No accessories and no new accessories taken.

180 0 60 120 180 360
Feet

REFERENCE SHOULD BE MADE
TO SHEET NO. 1 FOR
ADDITIONAL SURVEY INFORMATION.

J.C.G.

BRISTOL BAY 2003-2

Officially Filed ORIGINAL

DATE_____

ALASKA NATIVE CLAIMS SETTLEMENT ACT (ANCSA) SECTION 14(c), TRACTS 1 THROUGH 7, TRACTS 10 THROUGH 13, TRACT 16, AND TRACTS 20 THROUGH 29 P.L. 92-203 (85 STAT. 688, 702, 703)

MANOKOTAK NATIVES, LIMITED AT MANOKOTAK, ALASKA

AND

THE DEPENDENT RESURVEY OF PORTIONS OF U.S. SURVEY No. 4875 AND MANOKOTAK HEIGHTS SUBDIVISION PLAT No. 86-6

22A

ANCSA 14C MNL TR22 C1 TR21 C1 PC41 TR3 ROW 2087-S 2000

Set a stainless steel post, 28 ins. long, 2 1/2 ins. diam., 26 ins. in the ground, with brass cap mkd. as shown, from which

A magnet, in a metallic silver plastic case, bears N. 45° E., 10 ft. dist., buried 18 ins. below ground.

A magnet, in a fluorescent orange plastic case, bears N. 45° W., 10 ft. dist., buried 18 ins. below ground.

Deposit a magnet, in a clear plastic case, at the base of the stainless steel post.

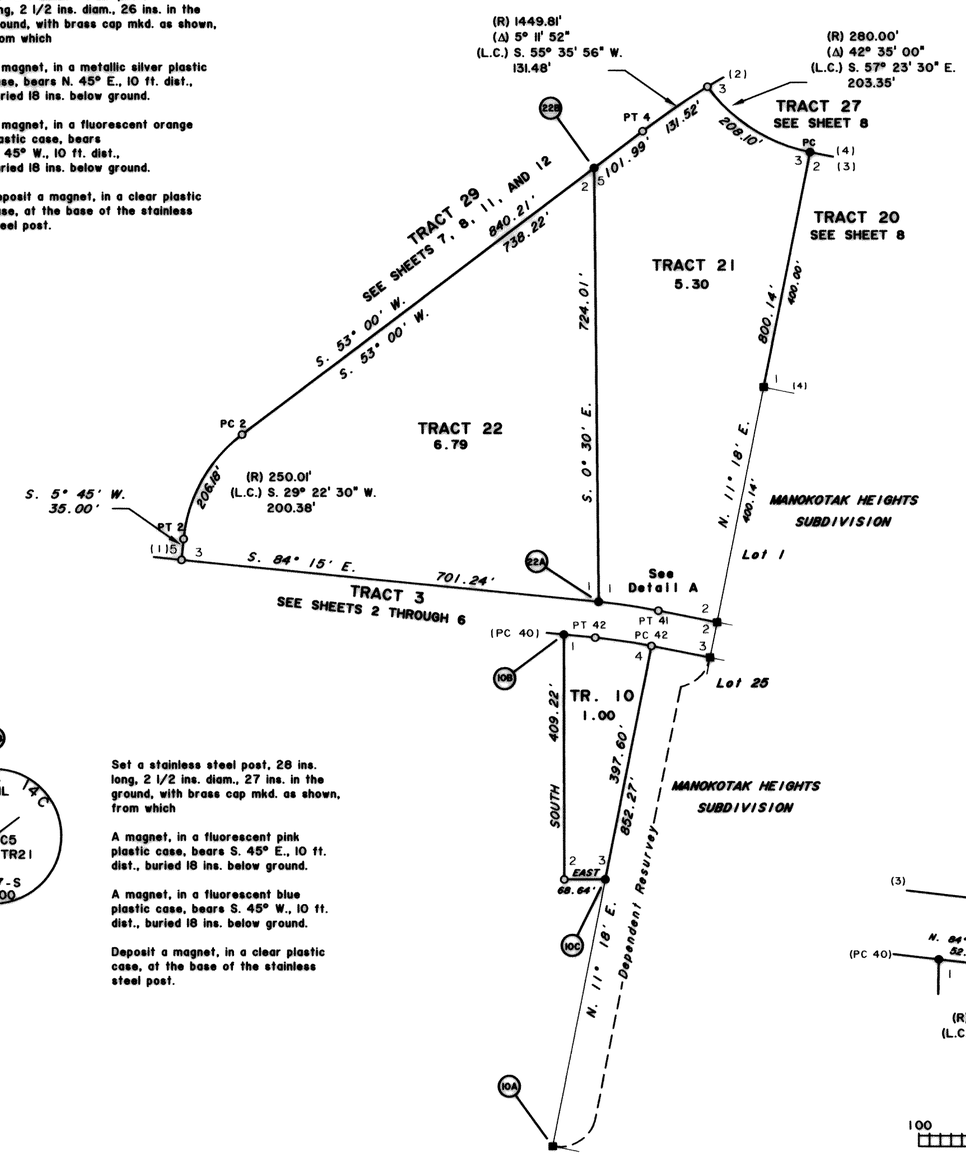

22B

ANCSA 14C MNL ROW TR29 C5 C2 TR21 TR22 2087-S 2000

Set a stainless steel post, 28 ins. long, 2 1/2 ins. diam., 27 ins. in the ground, with brass cap mkd. as shown, from which

A magnet, in a fluorescent pink plastic case, bears S. 45° E., 10 ft. dist., buried 18 ins. below ground.

A magnet, in a fluorescent blue plastic case, bears S. 45° W., 10 ft. dist., buried 18 ins. below ground.

Deposit a magnet, in a clear plastic case, at the base of the stainless steel post.

10A

ANCSA 14C MNL SLR 2087-S 2000

Found an iron rebar, 5/8 in. diam., projecting 3 ins. above the ground. Add alum. cap mkd. as shown.

No accessories and no new accessories taken.

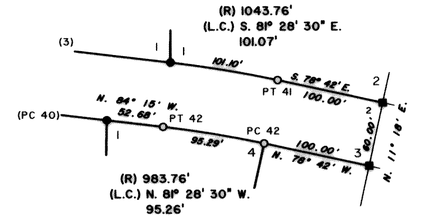

DETAIL A

100 0 50 100 200
Feet

10B

ANCSA 14C ROW TR3 C1 TR10 2087-S 2000

Set a stainless steel post, 28 ins. long, 2 1/2 ins. diam., 26 ins. in the ground, with brass cap mkd. as shown, from which

A magnet, in a fluorescent pink plastic case, bears S. 45° E., 10 ft. dist., buried 18 ins. below ground.

A magnet, in a fluorescent blue plastic case, bears S. 45° W., 10 ft. dist., buried 18 ins. below ground.

Deposit a magnet, in a clear plastic case, at the base of the stainless steel post.

10C

ANCSA 14C TR10 C3 2087-S 2000

Set a stainless steel post, 28 ins. long, 2 1/2 ins. diam., 26 ins. in the ground, with brass cap mkd. as shown, from which

A magnet, in a fluorescent blue plastic case, bears S. 45° W., 10 ft. dist., buried 18 ins. below ground.

A magnet, in a fluorescent orange plastic case, bears N. 45° W., 10 ft. dist., buried 18 ins. below ground.

A spruce, 14 ins. diam., bears N. 36° W., 35.4 ft. dist., mkd. X BT

Deposit a magnet, in a clear plastic case, at the base of the stainless steel post.

180 0 60 120 180 360
Feet

LEGEND

- Recovered B.L.M. monument, more fully described herein.
- Recovered private monument, more fully described herein.
- Set ANCSA 14(c) primary monument, more fully described herein.
- Set ANCSA 14(c) secondary monument, an iron rebar, 5/8 in. diam., 30 ins. long, driven 22 to 28 ins. in the ground, with alum. cap, 2 1/2 ins. diam., mkd. 'MNL', the appropriate lines, cor., and tract identifiers, and '2000'.

REFERENCE SHOULD BE MADE TO SHEET NO. 1 FOR ADDITIONAL SURVEY INFORMATION.

J.C.G.

BRISTOL BAY 2003-2

Officially Filed ORIGINAL

DATE_____

ALASKA NATIVE CLAIMS SETTLEMENT ACT
(ANCSA) SECTION 14(c),
TRACTS 1 THROUGH 7,
TRACTS 10 THROUGH 13, TRACT 16,
AND TRACTS 20 THROUGH 29
P.L. 92-203 (85 STAT. 688, 702, 703)

MANOKOTAK NATIVES, LIMITED
AT
MANOKOTAK, ALASKA
AND
THE DEPENDENT RESURVEY OF PORTIONS OF
U.S. SURVEY No. 4875
AND
MANOKOTAK HEIGHTS SUBDIVISION
PLAT No. 86-6

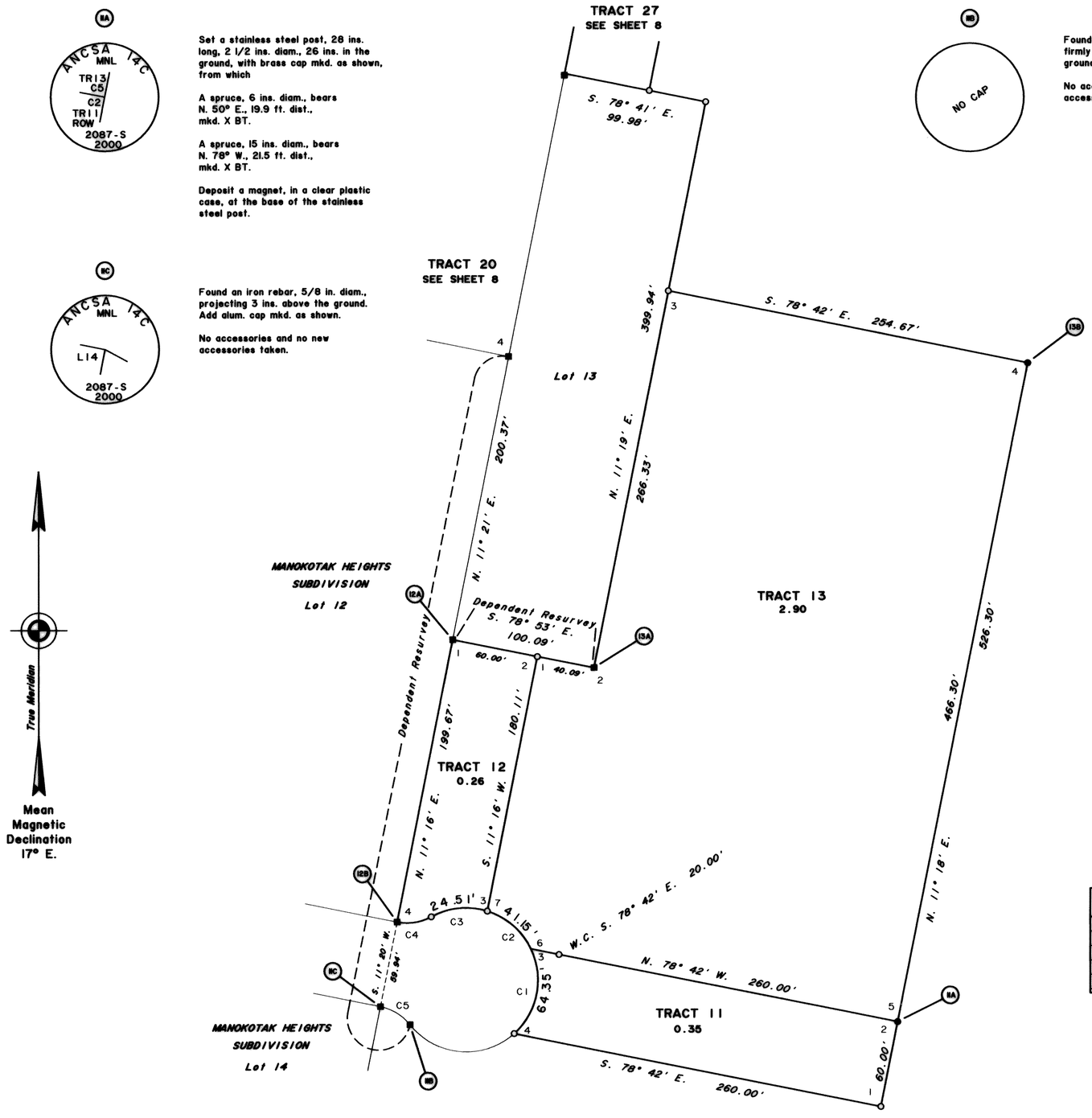

Set a stainless steel post, 28 ins. long, 2 1/2 ins. diam., 26 ins. in the ground, with brass cap mkd. as shown, from which

A spruce, 6 ins. diam., bears N. 50° E., 19.9 ft. dist., mkd. X BT.

A spruce, 15 ins. diam., bears N. 78° W., 21.5 ft. dist., mkd. X BT.

Deposit a magnet, in a clear plastic case, at the base of the stainless steel post.

Found an iron rebar, 5/8 in. diam., projecting 3 ins. above the ground. Add alum. cap mkd. as shown.

No accessories and no new accessories taken.

Found an iron rebar, 5/8 in. diam., firmly set, projecting 3 ins. above the ground, with no cap.

No accessories and no new accessories taken.

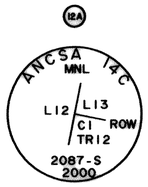

Found an iron rebar, 5/8 in. diam., projecting 3 ins. above the ground. Add alum. cap mkd. as shown.

No accessories and no new accessories taken.

Found an iron rebar, 5/8 in. diam., projecting 3 ins. above the ground. Add alum. cap mkd. as shown.

No accessories and no new accessories taken.

CURVES

CURVE No.	RADIUS	DELTA	LENGTH	LONG CHORD BEARING	LONG CHORD DISTANCE
C1	50.00'	73°44'23"	64.35'	S. 11°18' W.	60.00'
C2	50.00'	47°09'28"	41.15'	N. 49°09' W.	40.00'
C3	50.00'	46°07'03"	40.25'	S. 84°13' W.	39.17'
C4	35.00'	40°07'28"	24.51'	S. 81°13' W.	24.01'
C5	35.00'	40°10'31"	24.54'	S. 58°38' E.	24.04'

LEGEND

- Recovered B.L.M. monument, more fully described herein.
- Recovered private monument, more fully described herein.
- Set ANCSA 14(c) primary monument, more fully described herein.
- Set ANCSA 14(c) secondary monument, an iron rebar, 5/8 in. diam., 30 ins. long, driven 22 to 28 ins. in the ground, with alum. cap, 2 1/2 ins. diam., mkd. 'MNL', the appropriate lines, cor., and tract identifiers, and '2000'.

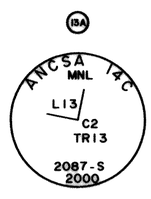

Found an iron rebar, 5/8 in. diam., projecting 3 ins. above the ground. Add alum. cap mkd. as shown.

No accessories and no new accessories taken.

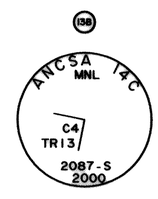

Set a stainless steel post, 28 ins. long, 2 1/2 ins. diam., 26 ins. in the ground, with brass cap mkd. as shown, from which

A spruce, 12 ins. diam., bears S. 4° E., 41.6 ft. dist., mkd. X BT.

A spruce, 14 ins. diam., bears N. 66° W., 34.2 ft. dist., mkd. X BT.

Deposit a magnet, in a clear plastic case, at the base of the stainless steel post.

120 0 20 40 60 120
Feet

J.C.G.

REFERENCE SHOULD BE MADE
TO SHEET NO. 1 FOR
ADDITIONAL SURVEY INFORMATION.

BRISTOL BAY 2003-2

Officially Filed

DATE_____

ORIGINAL

ALASKA NATIVE CLAIMS SETTLEMENT ACT
(ANCSA) SECTION 14(c),
TRACTS 1 THROUGH 7,
TRACTS 10 THROUGH 13, TRACT 16,
AND TRACTS 20 THROUGH 29
P.L. 92-203 (85 STAT. 688, 702, 703)

MANOKOTAK NATIVES, LIMITED
AT
MANOKOTAK, ALASKA
AND
THE DEPENDENT RESURVEY OF PORTIONS OF
U.S. SURVEY No. 4875
AND
MANOKOTAK HEIGHTS SUBDIVISION
PLAT No. 86-6

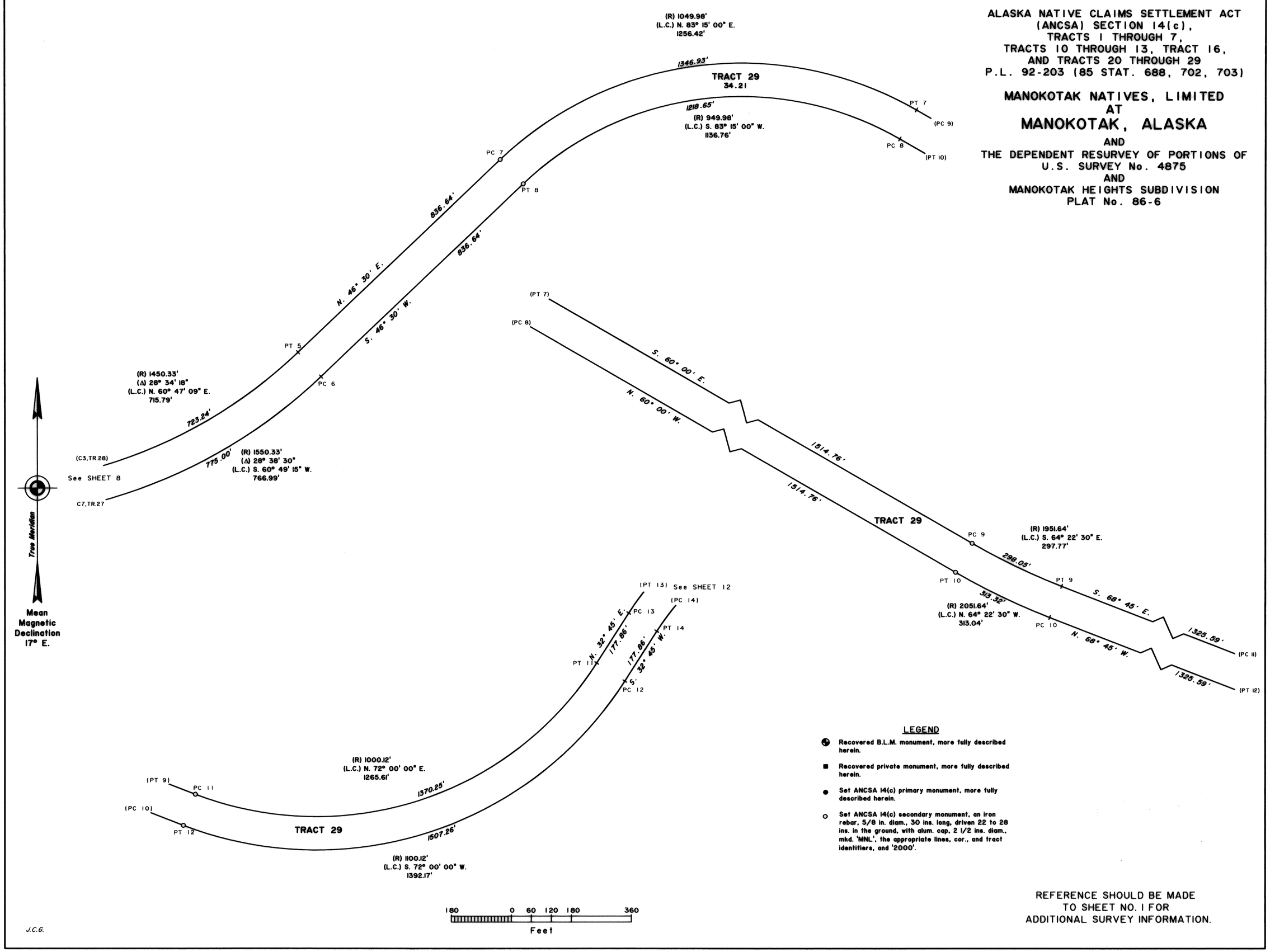

LEGEND

- Recovered B.L.M. monument, more fully described herein.
- Recovered private monument, more fully described herein.
- Set ANCSA 14(c) primary monument, more fully described herein.
- Set ANCSA 14(c) secondary monument, an iron rebar, 5/8 in. diam., 30 ins. long, driven 22 to 28 ins. in the ground, with alum. cap, 2 1/2 ins. diam., mkd. 'MNL', the appropriate lines, cor., and tract identifiers, and '2000'.

REFERENCE SHOULD BE MADE
TO SHEET NO. 1 FOR
ADDITIONAL SURVEY INFORMATION.

BRISTOL BAY 2003-2

Officially Filed

DATE_____

ORIGINAL

ALASKA NATIVE CLAIMS SETTLEMENT ACT (ANCSA) SECTION 14(c), TRACTS 1 THROUGH 7, TRACTS 10 THROUGH 13, TRACT 16, AND TRACTS 20 THROUGH 29 P.L. 92-203 (85 STAT. 688, 702, 703)

MANOKOTAK NATIVES, LIMITED AT MANOKOTAK, ALASKA

AND

THE DEPENDENT RESURVEY OF PORTIONS OF U.S. SURVEY No. 4875

AND

MANOKOTAK HEIGHTS SUBDIVISION PLAT No. 86-6

LEGEND

- ⊕ Recovered B.L.M. monument, more fully described herein.
- ■ Recovered private monument, more fully described herein.
- ● Set ANCSA 14(c) primary monument, more fully described herein.
- ○ Set ANCSA 14(c) secondary monument, an iron rebar, 5/8 in. diam., 30 ins. long, driven 22 to 28 ins. in the ground, with alum. cap, 2 1/2 ins. diam., mkd. 'MNL', the appropriate lines, cor., and tract identifiers, and '2000'.

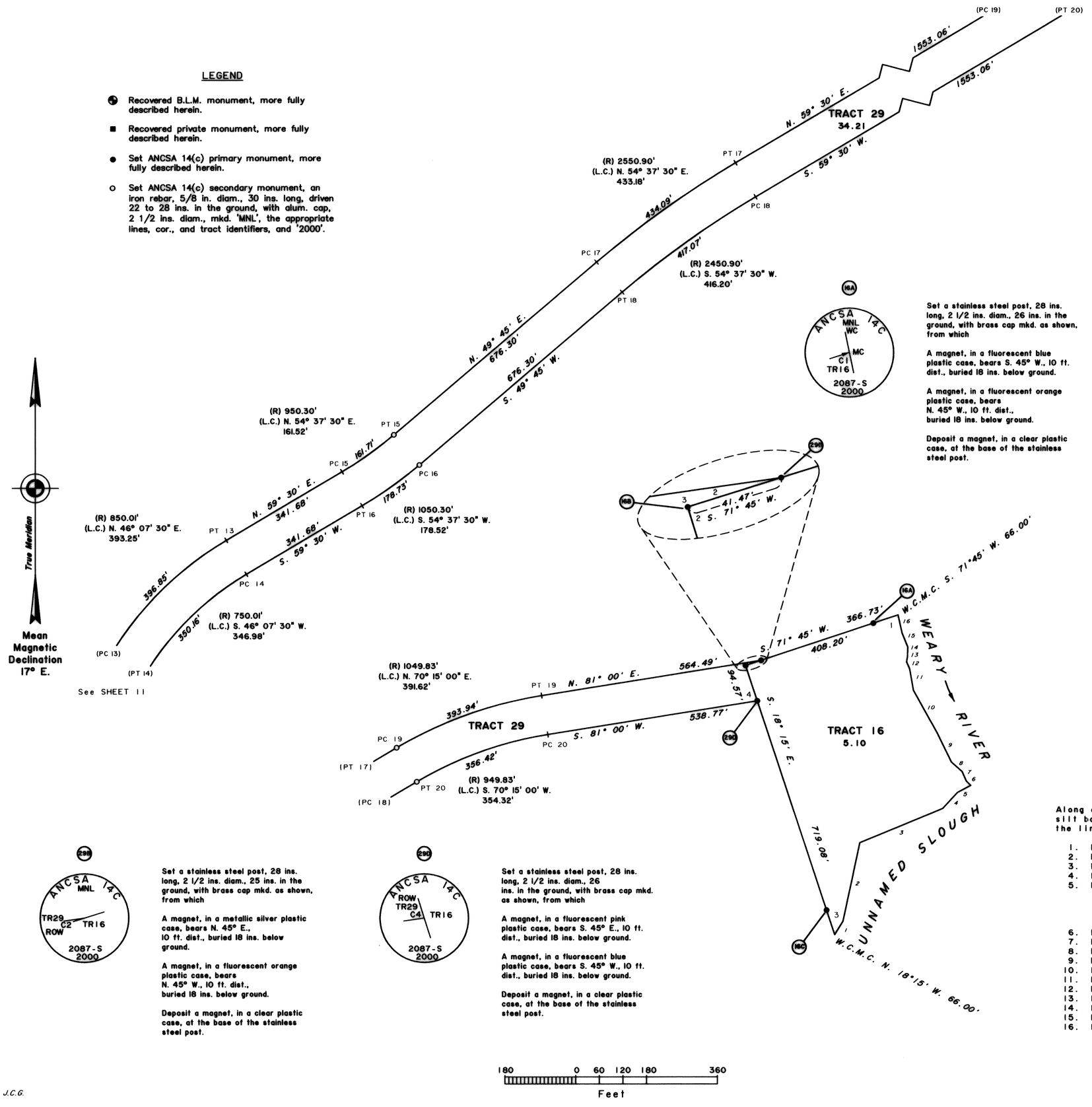

16A — Set a stainless steel post, 28 ins. long, 2 1/2 ins. diam., 26 ins. in the ground, with brass cap mkd. as shown, from which

A magnet, in a fluorescent blue plastic case, bears S. 45° W., 10 ft. dist., buried 18 ins. below ground.

A magnet, in a fluorescent orange plastic case, bears N. 45° W., 10 ft. dist., buried 18 ins. below ground.

Deposit a magnet, in a clear plastic case, at the base of the stainless steel post.

16B — Set a stainless steel post, 28 ins. long, 2 1/2 ins. diam., 24 ins. in the ground, with brass cap mkd. as shown, from which

A magnet, in a fluorescent pink plastic case, bears S. 45° E., 10 ft. dist., buried 18 ins. below ground.

A magnet, in a fluorescent blue plastic case, bears S. 45° W., 10 ft. dist., buried 18 ins. below ground.

Deposit a magnet, in a clear plastic case, at the base of the stainless steel post.

16C — Set a stainless steel post, 28 ins. long, 2 1/2 ins. diam., 26 ins. in the ground, with brass cap mkd. as shown, from which

A magnet, in a metallic silver plastic case, bears N. 45° E., 10 ft. dist., buried 18 ins. below ground.

A magnet, in a fluorescent orange plastic case, bears N. 45° W., 10 ft. dist., buried 18 ins. below ground.

Deposit a magnet, in a clear plastic case, at the base of the stainless steel post.

29B — Set a stainless steel post, 28 ins. long, 2 1/2 ins. diam., 25 ins. in the ground, with brass cap mkd. as shown, from which

A magnet, in a metallic silver plastic case, bears N. 45° E., 10 ft. dist., buried 18 ins. below ground.

A magnet, in a fluorescent orange plastic case, bears N. 45° W., 10 ft. dist., buried 18 ins. below ground.

Deposit a magnet, in a clear plastic case, at the base of the stainless steel post.

29C — Set a stainless steel post, 28 ins. long, 2 1/2 ins. diam., 26 ins. in the ground, with brass cap mkd. as shown, from which

A magnet, in a fluorescent pink plastic case, bears S. 45° E., 10 ft. dist., buried 18 ins. below ground.

A magnet, in a fluorescent blue plastic case, bears S. 45° W., 10 ft. dist., buried 18 ins. below ground.

Deposit a magnet, in a clear plastic case, at the base of the stainless steel post.

MEANDERS

Along a well-defined grass and silt bank, 2 to 5 ft. high, at the line of ordinary high water.

1.	N. 31°19' E.,	40.17 ft.	
2.	N. 12°14' E.,	203.94 ft.	
3.	N. 67°45' E.,	228.06 ft.	
4.	N. 43°00' E.,	55.35 ft.	
5.	N. 62°08' E.,	38.11 ft.	At end of course, confluence with Weary River, thence along a well-defined grass and silt bank, 2 to 5 ft. high, at the line of ordinary high water.
6.	N. 45°51' W.,	15.35 ft.	
7.	N. 23°59' W.,	26.83 ft.	
8.	N. 48°44' W.,	36.16 ft.	
9.	N. 25°55' W.,	84.21 ft.	
10.	N. 28°57' W.,	122.00 ft.	
11.	N. 10°09' W.,	55.36 ft.	
12.	N. 24°35' W.,	19.17 ft.	
13.	N. 11°28' E.,	13.21 ft.	
14.	N. 1°37' E.,	24.67 ft.	
15.	N. 22°04' W.,	38.38 ft.	
16.	N. 12°42' W.,	46.97 ft.	

2003-2
BRISTOL BAY REC DIST
Date 1-29 2003
Time 10:19 A M
Requested By BLM
Address
75

REFERENCE SHOULD BE MADE TO SHEET NO. 1 FOR ADDITIONAL SURVEY INFORMATION.

J.C.G.

United States Department of the Interior

BUREAU OF LAND MANAGEMENT
Alaska State Office
222 W. 7th Avenue, #13
Anchorage, Alaska 99513-7599

9600 (927)
ANCSA 14(c)
MANOKOTAK

JANUARY 17, 2003

BRISTOL BAY RECORDING DISTRICT
State of Alaska, Third Judicial District
3601 C Street, Suite 1140
Anchorage, Alaska 99503

Dear District Recorder:

The ANCSA 14(c) plat for Manokotak, Tracts 1 through 7, Tracts 10 through 13, Tracts 16 and Tracts 20 through 29, consisting of twelve (12) original sheets, transmitted to you by this letter of compliance, portrays a Cadastral Survey conducted to fulfill statutory requirements mandated by the Alaska Native Claims Settlement Act (ANCSA), pursuant to Public Law 92-203 (Stat. 688, 702, 703), and satisfies the federal guidelines and requirements proclaimed for ANCSA 14(c) Surveys.

The plat represents surveyed parcels of land selected for ANCSA 14(c) reconveyances situated on portions of surface estate lands transferred from the United States of America by Interim Conveyance No. 181 to Manokotak Natives Limited.

ANCSA 14(c) Surveys have been authorized as federally mandated surveys, under the provisions of Section 13 of ANCSA, 43 U.S.C. Stat. 1612. The authority to execute all federal land surveys in Alaska is delegated by the Secretary of the Interior to the Director, Bureau of Land Management (BLM) and subsequently redelegated to the Deputy State Director for Cadastral Survey and Geomatics, Alaska State Office. Accordingly, BLM requests that this plat be filed with the BRISTOL BAY RECORDING DISTRICT to comply with the federal platting regulations and the agreements set forth between the Bureau of Land Management and the State Recording Authority.

Sincerely,

Jerry L. Pinkerton
for George P. Oviatt
Deputy State Director
for Cadastral Survey
and Geomatics, Alaska

Bristol Bay 2003-2