ORIGINAL

I hereby certify, upon honor, that the parcels created by this plat of survey, sheets I-II, are on lands interim conveyed to Kikiktagruk Inupiat Corporation by Interim Conveyance (IC) No. 544, dated September 2, 1982, IC No. 1849, dated October 25, 2002, and Patent No. 50-82-0133, dated September 2, 1982, issued by the United States of America; Said tracts also fulfill all entitlements under the provisions of ANCSA 14(c) as requested by the Kikiktagruk Inupiat Corporation ANCSA 14(c) Map of Boundaries accepted May 6, 2008.

7/7/14
Date

President
Kikiktagruk Inupiat Corporation

SHEET INDEX

Sheet 2	Lots 1-16 on Sheshalik Spit
Sheet 3	Lots 17-20 on Sheshalik Spit
Sheet 4	Lots 23 and 35 the Kotzebue Landfill
Sheet 5	Lot 31 and waterline easement lots 32 and 33
Sheet 6	Lot 30 including the East boundary of Hillside Road
Sheet 7	Lots 34, 37 and 38
Sheet 8	Lots 26-29
Sheet 9	Lot 24
Sheet 10	Lots 21, 22, and 36
Sheet 11	Additional monument diagrams and Accessory tables.

Mean
Magnetic
Declination
Varies

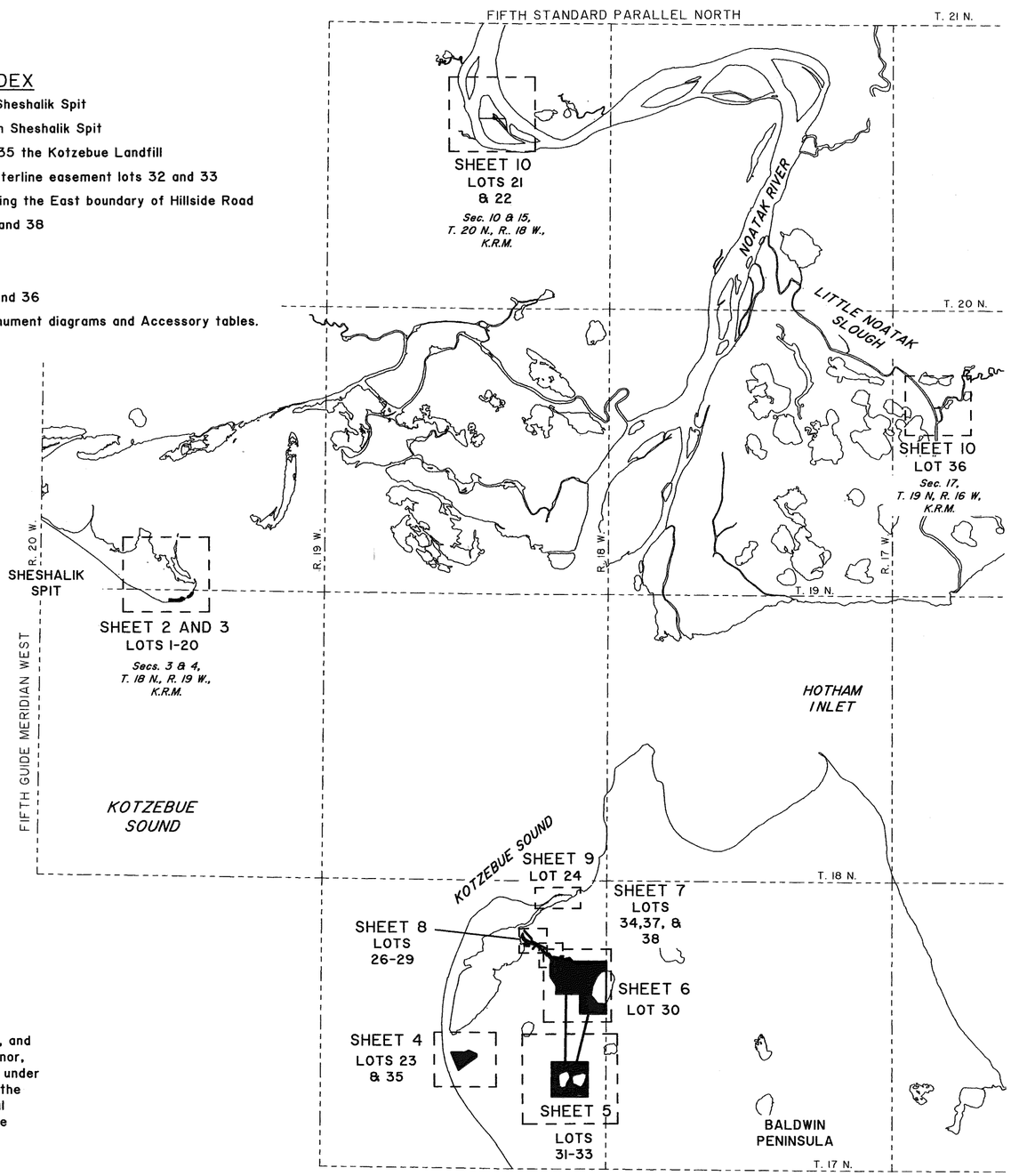

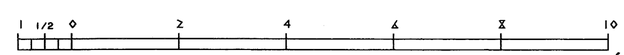

Kotzebue 2014-4

STATE OF ALASKA
49TH
DOUGLAS F. POPHAM
LS 10161
6-27-14
REGISTERED PROFESSIONAL LAND SURVEYOR

I, Douglas F. Popham, Registered Alaska Land Surveyor No. 10161, and Certified Federal Surveyor No. 1245, HEREBY CERTIFY, upon honor, that, in pursuance of Special Instructions dated March 19, 2012, under Contract No. LIZAV2012, awarded June 1, 2012, I have executed the survey depicted on this plat in strict conformity with said Special Instructions, the Manual of Survey Instructions (2009), and in the specific manner described on this plat.

June 27, 2014
Date

Registered Land Surveyor

JRG

ALASKA NATIVE CLAIMS SETTLEMENT ACT (ANCSA) SECTION 14(c), LOTS 1-24, 26-38, INCLUDING THE PARTIAL SUBDIVISION OF THE NW 1/4 OF SECTION 11, T. 17 N., R. 18 W., KATEEL RIVER MERIDIAN KIKIKTAGRUK INUPIAT CORPORATION AT

KOTZEBUE, ALASKA

This plat, in 11 sheets, contains the entire survey record.

The history of surveys is listed on sheet 3.

This survey was executed by Douglas F. Popham, Registered Alaska Land Surveyor No. 10161, and Certified Federal Surveyor No. 1245, for Kikiktagruk Inupiat Corporation, June 15, 2012 through August 22, 2012, in accordance with the specifications set forth in the Manual of Surveying Instructions (2009), Special Instructions dated March 19, 2012, approved May 2, 2012 under Contract LIZAV2012, awarded June 1, 2012, Assignment Instructions dated June 15, 2012, and Notice to Proceed dated June 6, 2012.

Field Assistants were:

William H. Irving, Land Surveyor
Daryl K. Moistner, Party Chief
William A. McClintock, Party Chief
Matt Brockamp, Survey Technician
Mike Brockamp, Survey Technician
Jim Gampetro, Survey Technician

Area Surveyed: 1091.11 Acres

The azimuth was established using Global Satellite Positioning Systems (GPS/Glonass) and refers to the true meridian.

The geographic position of the closing corner of Sections 2 and 11, Township 17 North, Range 18 West, and U.S. Survey No. 2645, Kateel River Meridian, Alaska, as determined from a tie to Point No. 171 of the unrecorded Record of Survey for the Kotzebue Airport & Safety Area Improvements project, AKSAS 63181, dated December 18, 2009, is:

Latitude: 66° 53' 41.512" North
(NAD 83 (1992))
Longitude: 162° 33' 35.970" West

This survey was executed using the Global Positioning System, utilizing Static Relative and Real Time Kinematic Positioning techniques.

The mean magnetic declination was computed using the N.O.A.A. magnetic declination calculator from the www.ngdc.noaa.gov website.

This survey is located in and around the village of Kotzebue, Alaska within surveyed Township 17 North, Range 18 West, sections 3 and 4 of Township 18 North, Range 19 West, sections 10 and 15 of Township 20 North, Range 18 West, and section 17 of Township 19 North, Range 16 West, Kateel River Meridian, Alaska.

The land is predominantly open or brushy tundra with portions rolling and other areas hilly. Sheshalik Spit is a vast pea gravel beach with grasses on the more elevated areas.

Frost was encountered at varying depths

UNITED STATES DEPARTMENT OF THE INTERIOR
BUREAU OF LAND MANAGEMENT
Anchorage, Alaska

This survey represented by this plat, sheets 1 through 11, having been properly executed and examined, is hereby accepted for having fulfilled the requirements of Section 14(c) of the Alaska Native Claims Settlement Act.

For the Director

JULY 16, 2014
Date

Chief Cadastral Surveyor for Alaska

ORIGINAL

ALASKA NATIVE CLAIMS SETTLEMENT ACT (ANCSA) SECTION 14(c), LOTS 1-24, 26-38, INCLUDING THE PARTIAL SUBDIVISION OF THE NW 1/4 OF SECTION 11, T. 17 N., R. 18 W., KATEEL RIVER MERIDIAN KIKIKTAGRUK INUPIAT CORPORATION AT

KOTZEBUE, ALASKA

REFERENCE SHOULD BE MADE TO SHEET 1 FOR SURVEY INFORMATION

ACCESSORY TABLE

Cap	Marking	Accessory	Bears	Dist.(ft.)
2A	WC L1 L2 C1 C4 MC	SILVER MAGNET	N.45°E.	9.9
		ORANGE MAGNET	N.45°W.	9.9
2B	C2 L1	BLUE MAGNET	S.45°W.	9.9
		ORANGE MAGNET	N.45°W.	9.9
2C	C3 L1	SILVER MAGNET	N.45°E.	9.9
		ORANGE MAGNET	N.45°W.	9.9
2D	WC L1 C4 MC	SILVER MAGNET	N.45°E.	9.9
		ORANGE MAGNET	N.45 W.	9.9
2E	WC L2 L3 C1 C4 MC	SILVER MAGNET	N.45°E.	9.9
		ORANGE MAGNET	N.45°W.	9.9
2F	C2 C3 L2 L3	SILVER MAGNET	N.45°E.	9.9
		PINK MAGNET	S.45°E.	9.9
2G	L1 C3 L2	SILVER MAGNET	N.45°E.	9.9
		PINK MAGNET	S.45°E.	9.9
2H	WC L3 L4 C1 C4 MC	SILVER MAGNET	N.45°E.	9.9
		ORANGE MAGNET	N.45°W.	9.9
2I	L4 C2 L3	SILVER MAGNET	N.45°E.	9.9
		ORANGE MAGNET	N.45°W.	9.9
2J	WC L4 L5 C1 C4 MC	SILVER MAGNET	N.45°E.	9.9
		ORANGE MAGNET	N.45°W.	9.9
2K	C2 C3 L4 L5	BLUE MAGNET	S.45°W.	9.9
		ORANGE MAGNET	N.45°W.	9.9
2L	C3 L4	BLUE MAGNET	S.45°W.	9.9
		ORANGE MAGNET	N.45°W.	9.9
2M	WC L5 L6 C1 C4 MC	SILVER MAGNET	N.45°E.	9.9
		ORANGE MAGNET	N.45°W.	9.9
2N	C2 C3 L5 L6	BLUE MAGNET	S.45°W.	9.9
		ORANGE MAGNET	N.45°W.	9.9
2O	WC L6 C1 MC	SILVER MAGNET	N.45°E.	9.9
		ORANGE MAGNET	N.45°W.	9.9
2P	C2 L6	SILVER MAGNET	N.45°E.	9.9
		PINK MAGNET	S.45°E.	9.9
2Q	WC L7 L8 C1 C4 MC	SILVER MAGNET	N.45°E.	9.9
		ORANGE MAGNET	N.45°W.	9.9
2R	C2 C3 L7 L8	SILVER MAGNET	N.45°E.	9.9
		PINK MAGNET	S.45°E.	9.9
2S	C3 L7	SILVER MAGNET	N.45°E.	9.9
		PINK MAGNET	S.45°E.	9.9
2T	WC L7 C4 MC	SILVER MAGNET	N.45°E.	9.9
		ORANGE MAGNET	N.45°W.	9.9
2U	WC L8 L9 C1 C4 MC	SILVER MAGNET	N.45°E.	9.9
		ORANGE MAGNET	N.45°W.	9.9
2V	C2 C3 L8 L9	BLUE MAGNET	S.45°W.	9.9
		ORANGE MAGNET	N.45°W.	9.9
2W	WC L9 L10 C1 C4 MC	SILVER MAGNET	N.45°E.	9.9
		ORANGE MAGNET	N.45°W.	9.9
2X	C2 L9	PINK MAGNET	S.45°E.	9.9
		BLUE MAGNET	S.45°W.	9.9
2Y	WC L10 L11 C1 C4 MC	SILVER MAGNET	N.45°E.	9.9
		ORANGE MAGNET	N.45°W.	9.9
2Z	L11 C2 L10	BLUE MAGNET	S.45°W.	9.9
		ORANGE MAGNET	N.45°W.	9.9
2AA	L9 C3 L10	SILVER MAGNET	N.45°E.	9.9
		PINK MAGNET	S.45°E.	9.9
2BB	WC L11 L12 C1 C4 MC	SILVER MAGNET	N.45°E.	9.9
		ORANGE MAGNET	N.45°W.	9.9
2CC	C2 C3 L11 L12	BLUE MAGNET	S.45°W.	9.9
		ORANGE MAGNET	N.45°W.	9.9
2DD	C3 L11	SILVER MAGNET	N.45°E.	9.9
		PINK MAGNET	S.45°E.	9.9
2EE	WC L12 C1 MC	SILVER MAGNET	N.45°E.	9.9
		ORANGE MAGNET	N.45°W.	9.9
2FF	C2 L12	BLUE MAGNET	S.45°W.	9.9
		ORANGE MAGNET	N.45°W.	9.9
2GG	WC L13 L14 C1 C4 MC	SILVER MAGNET	N.45°E.	9.9
		ORANGE MAGNET	N.45°W.	9.9
2HH	WC MC C2 C3 L13 L14	PINK MAGNET	S.45°E.	9.9
		BLUE MAGNET	S.45°W.	9.9
2II	WC MC C3 L13	PINK MAGNET	S.45°E.	9.9
		BLUE MAGNET	S.45°W.	9.9
2JJ	WC L13 C4 MC	SILVER MAGNET	N.45°E.	9.9
		ORANGE MAGNET	N.45°W.	9.9
2KK	WC L14 L15 C1 C4 MC	SILVER MAGNET	N.45°E.	9.9
		ORANGE MAGNET	N.45°W.	9.9
2LL	WC MC C2 C3 L14 L15	PINK MAGNET	S.45°E.	9.9
		BLUE MAGNET	S.45°W.	9.9
2MM	WC L15 L16 C1 C4 MC	SILVER MAGNET	N.45°E.	9.9
		ORANGE MAGNET	N.45°W.	9.9
2NN	WC MC C2 C3 L15 L16	PINK MAGNET	S.20°E.	9.9
		BLUE MAGNET	S.60°W.	9.9
2OO	WC L16 C1 MC	BLUE MAGNET	S.45°W.	9.9
		ORANGE MAGNET	N.45°W.	9.9
2PP	WC MC C2 L16	PINK MAGNET	S.45°E.	9.9
		BLUE MAGNET	S.45°W.	9.9

MEANDER TABLE

Along a low gravel beach at the line of mean high tide

LINE	BEARING	DISTANCE
M1	N.59°11'30"E.	22.56
M2	N.68°51'10"E.	60.50
M3	N.77°12'49"E.	29.74
M4	N.77°12'49"E.	51.06
M5	S.80°37'28"W.	79.88
M6	S.80°37'28"W.	9.76
M7	N.84°01'06"E.	66.77
M8	N.84°01'06"E.	96.39
M9	N.86°52'18"E.	8.11
M10	N.86°52'18"E.	87.06
M11	N.88°16'57"E.	64.17
M12	N.88°16'57"E.	35.70
M13	N.89°43'46"E.	33.23
M14	N.89°43'46"E.	47.10
M15	N.89°43'46"E.	9.74
M16	N.88°59'22"E.	94.80
M17	N.88°59'22"E.	83.10
M18	N.88°59'22"E.	170.51
M19	N.88°59'22"E.	133.11
M20	N.88°59'22"E.	7.43
M21	S.89°55'12"E.	87.01
M22	N.83°33'42"E.	11.50
M23	N.83°33'42"E.	53.37
M24	N.76°58'11"E.	14.85
M25	N.76°58'11"E.	67.26
M26	N.69°19'13"E.	9.27
M27	N.69°19'13"E.	48.90
M28	N.69°19'13"E.	26.35
M29	N.50°27'47"E.	98.72
M30	N.39°21'37"E.	71.57

LINE TABLE

LINE	BEARING	DISTANCE
L1	N.79°27'54"W.	152.01
L2	N.87°07'44"W.	93.97
L3	N.85°56'18"W.	61.77
L4	N.9°35'28"W.	103.84
L5	N.85°31'50"W.	112.45
L6	N.86°19'11"W.	93.80
L7	S.84°58'20"W.	71.31
L8	S.78°36'14"W.	65.36
L9	S.85°47'59"W.	79.61
L10	S.83°29'54"W.	89.20
L11	N.13°06'33"W.	68.05
L12	S.83°54'37"W.	88.70
L13	S.82°59'39"W.	133.12

MEANDER TABLE

Along a low gravel beach of an unnamed pond at the line of ordinary high water

LINE	BEARING	DISTANCE
M42	N.80°39'30"W.	104.36
M43	N.72°57'54"W.	70.34
M44	S.68°55'06"W.	68.50
M45	N.78°03'57"W.	74.34

TIE TABLE

LINE	BEARING	DISTANCE
T5	N.68°25'15"E.	500.59
T6	S.17°45'42"W.	145.79
T7	S.87°56'58"E.	57.81
T8	N.82°55'24"W.	1827.54

MONUMENTS SET

Set a stainless steel post, 28 ins. long, 2 1/2 ins. diameter, 25 to 28 ins. in the ground, with a magnet in a clear plastic case at its base, and a 3 1/4 ins. brass cap marked as shown.

Typical cap marking for all monuments set this survey

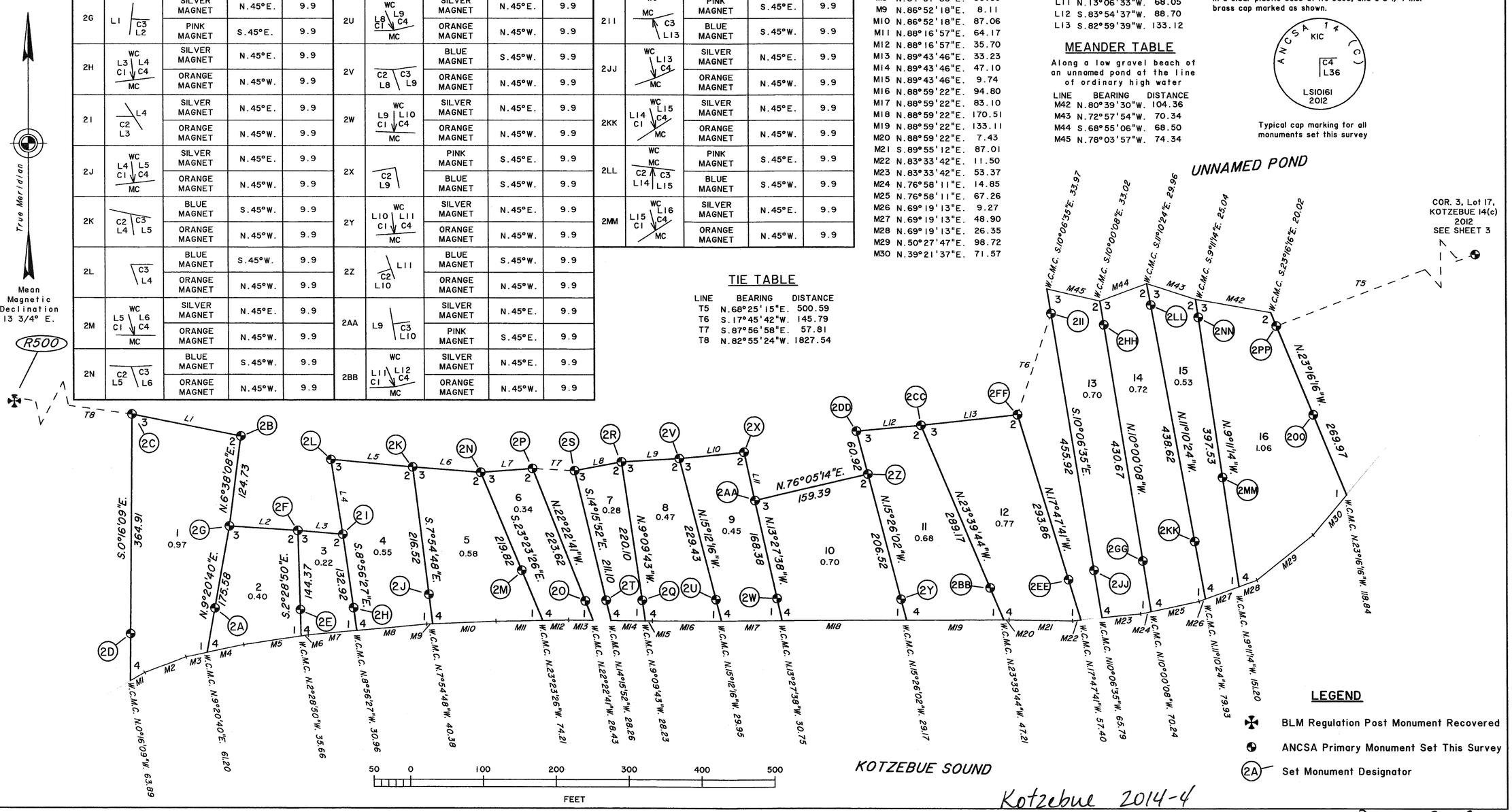

JRG

Kotzebue 2014-4

ACCESSORY TABLE

Cap	Marking	Accessory	Bears	Dist.(ft.)
3A	WC L17 C1 MC	SILVER MAGNET	N.45°E.	9.9
		ORANGE MAGNET	N.45°W.	9.9
3B	C2 L17	BLUE MAGNET	S.45°W.	9.9
		ORANGE MAGNET	N.45°W.	9.9
3C	C3 L17	PINK MAGNET	S.45°E.	9.9
		BLUE MAGNET	S.45°W.	9.9
3D	WC L17 C4 MC	SILVER MAGNET	N.45°E.	9.9
		ORANGE MAGNET	N.45°W.	9.9
3E	WC C1 L18 MC	BLUE MAGNET	S.70°W.	9.9
		ORANGE MAGNET	N.20°W.	9.9
3F	C2 L18	SILVER MAGNET	N.70°E.	9.9
		PINK MAGNET	S.20°E.	9.9
3G	L18 C3	SILVER MAGNET	N.45°E.	9.9
		ORANGE MAGNET	N.45°W.	9.9
3H	WC L18 C4 MC	BLUE MAGNET	S.70°W.	9.9
		ORANGE MAGNET	N.20°W.	9.9
3I	WC C1 L19 MC	BLUE MAGNET	S.45°W.	9.9
		ORANGE MAGNET	N.45°W.	9.9
3J	C2 L19	PINK MAGNET	S.45°E.	9.9
		BLUE MAGNET	S.45°W.	9.9
3K	L19 C3	SILVER MAGNET	N.45°E.	9.9
		ORANGE MAGNET	N.45°W.	9.9
3L	WC L19 C4 MC	BLUE MAGNET	S.70°W.	9.9
		ORANGE MAGNET	N.20°W.	9.9
3M	WC C1 L20 MC	BLUE MAGNET	S.45°W.	9.9
		ORANGE MAGNET	N.45°W.	9.9
3N	C2 L20	BLUE MAGNET	S.45°W.	9.9
		ORANGE MAGNET	N.45°W.	9.9
3O	L20 C3	SILVER MAGNET	N.45°E.	9.9
		ORANGE MAGNET	N.45°W.	9.9
3P	WC L20 C4 MC	BLUE MAGNET	S.45°W.	9.9
		ORANGE MAGNET	N.45°W.	9.9

Mean Magnetic Declination 13 3/4° E.

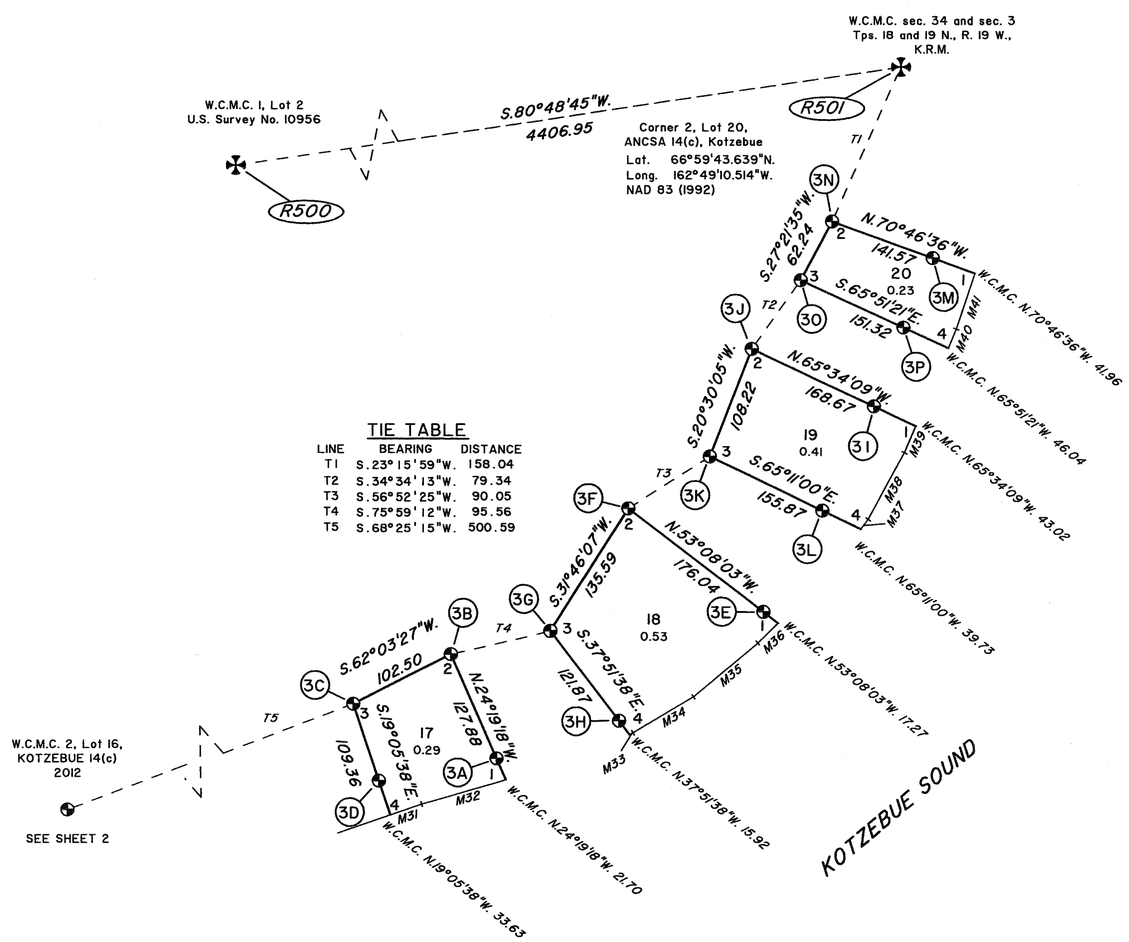

TIE TABLE

LINE	BEARING	DISTANCE
T1	S.23°15'59"W.	158.04
T2	S.34°34'13"W.	79.34
T3	S.56°52'25"W.	90.05
T4	S.75°59'12"W.	95.56
T5	S.68°25'15"W.	500.59

MEANDER TABLE

Along a low gravel beach at the line of mean high tide

LINE	BEARING	DISTANCE
M31	N.70°08'18"E.	30.81
M32	N.72°44'43"E.	82.16
M33	N.65°02'31"E.	3.80
M34	N.58°27'16"E.	65.67
M35	N.49°03'03"E.	78.51
M36	N.45°23'55"E.	26.29
M37	N.35°45'55"E.	11.47
M38	N.27°54'52"E.	70.71
M39	N.21°58'47"E.	27.22
M40	N.21°58'47"E.	19.45
M41	N.17°51'06"E.	55.18

LEGEND

- BLM Regulation Post Monument Recovered
- ANCSA Primary Monument Set This Survey
- (2A) Set Monument Designator
- (R123) Recovered Monument Designator

MONUMENTS SET

Set a stainless steel post, 28 ins. long, 2 1/2 ins. diameter, 25 to 28 ins. in the ground, with a magnet in a clear plastic case at its base, and a 3 1/4 ins. brass cap marked as shown.

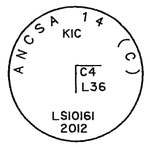

Typical cap marking for all monuments set this survey

MONUMENTS RECOVERED

(R500)

Recovered a stainless steel post, 2 1/2 ins. diam., firmly set, flush with the ground, with a 3 1/4 ins. brass cap marked WC S10956 L2 C1 MC 1993; add marks to read as shown; original magnets not searched for; from which new accessories

A magnet in a metallic silver plastic case, bears N. 70° E., 9.9 ft. dist., buried 18 inches below ground.

A magnet in a fluorescent orange plastic case bears N. 20° W., 9.9 ft. dist., buried 18 inches below ground.

(R501)

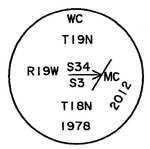

Recovered an aluminum post, 2 1/2 ins. diam., firmly set, projecting 3 ins. above the ground, with a 3 1/4 ins. aluminum cap marked WC T19N R19W MC S34 S3 T18N 1978; add marks to read as shown; from which new accessories

A magnet in a metallic silver plastic case, bears N. 70° E., 9.9 ft. dist., buried 18 inches below ground.

A magnet in a fluorescent orange plastic case bears N. 20° W., 9.9 ft. dist., buried 18 inches below ground.

50 0 100 200 300 400 500
FEET

JRG

Kotzebue 2014-4

ALASKA NATIVE CLAIMS SETTLEMENT ACT (ANCSA) SECTION 14(c), LOTS 1-24, 26-38, INCLUDING THE PARTIAL SUBDIVISION OF THE NW 1/4 OF SECTION 11, T. 17 N., R. 18 W., KATEEL RIVER MERIDIAN KIKIKTAGRUK INUPIAT CORPORATION AT

KOTZEBUE, ALASKA

REFERENCE SHOULD BE MADE
TO
SHEET 1
FOR SURVEY INFORMATION

HISTORY OF SURVEYS

Township 17 North, Range 18 West :

The exterior boundaries, subdivisional lines, and meanders of the township were surveyed by John E. S. Westoby, Cadastral Surveyor, in 1970.

Sections 14, 15, and 22 were dependently resurveyed and subdivided by William W. McClintock, Registered Alaska Land Surveyor, under contract, in 1993.

A Supplemental Plat for Section 15 was accepted in 1997.

Section 11 was dependently resurveyed and subdivided by William W. McClintock, Registered Alaska Land Surveyor, under contract, in 1997-98.

A Supplemental Plat of Sections 21, 22, 27, and 28 was accepted May 30, 2012.

The Alaska Department of Transportation & Public Facilities (DOTPF) ROW map of Ted Stevens Way was approved January 14, 2004.

An Alaska DOTPF Property Plan (2 sheets) for the Ralph Wien Memorial Airport bears the date "1/14/72".

The Alaska DOTPF Boundary Survey for the Ralph Wien Memorial Airport bears the date "Jan. 1976".

An Alaska DOTPF Property Plan for the Ralph Wien Memorial Airport was approved July 26, 2006 and August 14, 2006.

U.S. Survey No. 2645 was surveyed by F.W. Williamson, Cadastral Engineer, in 1946. A Supplemental Plat was accepted in 1958.

U.S. Survey No. 3554 was surveyed by Jack C. Means, Supervisory Cadastral Engineer, in 1957.

U.S. Survey No. 10393 was surveyed by Brock R. Clifford, Cadastral Surveyor, in 1989.

Section 11 was subdivided, and Tract 37 surveyed, by Craig S. Dukart, Cadastral Surveyor, in 2001.

Township 18 North, Range 19 West :

The exterior boundary and meanders of the township were surveyed by Richard C. Davis, Registered Alaska Land Surveyor, under contract, in 1978.

Township 19 North, Range 16 West :

The exterior boundaries, a portion of the subdivisional lines, and the meanders of the township were surveyed by Richard C. Davis, Registered Alaska Land Surveyor, under contract, in 1978.

U.S. Survey No. 10918 was surveyed by William W. McClintock, Registered Alaska Land Surveyor, under contract, in 1993.

Township 20 North, Range 18 West :

The exterior boundaries, a portion of the subdivisional lines, and the meanders of the township were surveyed by Richard C. Davis, Registered Alaska Land Surveyor, under contract, in 1978.

U.S. Survey No. 10956 was surveyed by William W. McClintock, Registered Alaska Land Surveyor, under contract, in 1993.

Township 19 North, Range 19 West :

The exterior boundaries and the meanders of the township were surveyed by Richard C. Davis, Registered Alaska Land Surveyor, under contract, in 1978.

ORIGINAL

ALASKA NATIVE CLAIMS SETTLEMENT ACT (ANCSA) SECTION 14(c), LOTS 1-24, 26-38, INCLUDING THE PARTIAL SUBDIVISION OF THE NW 1/4 OF SECTION 11, T. 17 N., R. 18 W., KATEEL RIVER MERIDIAN KIKIKTAGRUK INUPIAT CORPORATION AT

KOTZEBUE, ALASKA

REFERENCE SHOULD BE MADE TO SHEET 1 FOR SURVEY INFORMATION

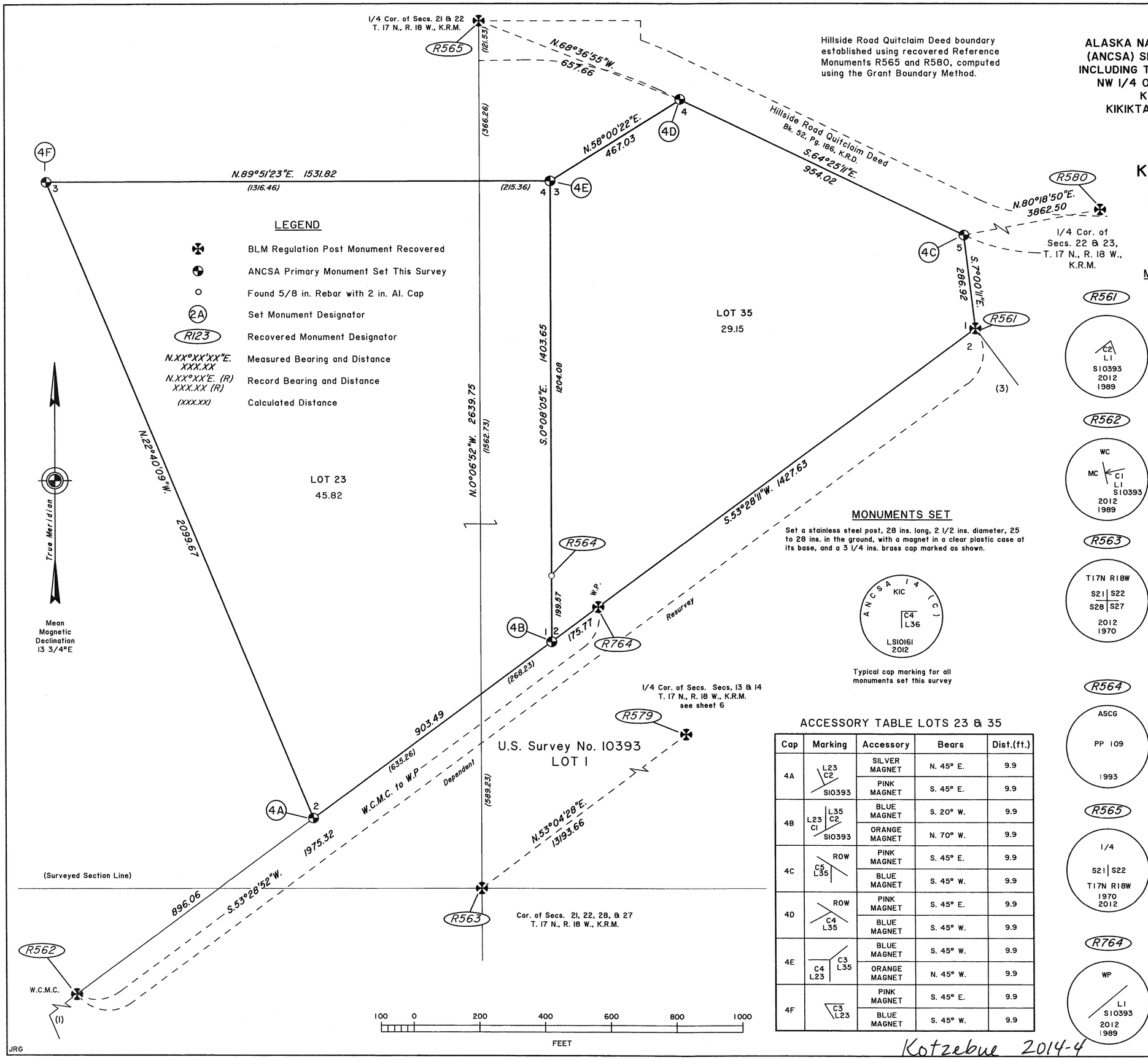

MONUMENTS SET

Set a stainless steel post, 28 ins. long, 2 1/2 ins. diameter, 25 to 28 ins. in the ground, with a magnet in a clear plastic case at its base, and a 3 1/4 ins. brass cap marked as shown.

Typical cap marking for all monuments set this survey

ACCESSORY TABLE LOTS 23 & 35

Cap	Marking	Accessory	Bears	Dist.(ft.)
4A	L23 C2 S10393	SILVER MAGNET	N. 45° E.	9.9
		PINK MAGNET	S. 45° E.	9.9
4B	L23 C1 L35 C2 S10393	BLUE MAGNET	S. 20° W.	9.9
		ORANGE MAGNET	N. 70° W.	9.9
4C	C5 L35 ROW	PINK MAGNET	S. 45° E.	9.9
		BLUE MAGNET	S. 45° W.	9.9
4D	C4 L35 ROW	PINK MAGNET	S. 45° E.	9.9
		BLUE MAGNET	S. 45° W.	9.9
4E	C4 L23 C3 L35	BLUE MAGNET	S. 45° W.	9.9
		ORANGE MAGNET	N. 45° W.	9.9
4F	C3 L23	PINK MAGNET	S. 45° E.	9.9
		BLUE MAGNET	S. 45° W.	9.9

MONUMENTS RECOVERED

R561

Recovered a stainless steel post, 2 1/2 ins. diam., firmly set, projecting 12 ins. above the ground, with a 3 1/4 ins. brass cap mkd. C2 L1 S10393 1989, add marks as shown, from which new accessories

A magnet in a fluorescent pink plastic case bears S. 10° E., 9.9 ft. dist., buried 12 inches below ground.

A magnet in a fluorescent blue plastic case bears S. 80° W., 9.9 ft. dist., buried 12 inches below ground.

R562

Recovered a stainless steel post, 2 1/2 ins. diam., firmly set, projecting 8 ins. above the ground, with a 3 1/4 ins. brass cap mkd. WCMC C1 L1 S10393 1989, ties not made to original improvements; add marks as shown, from which new accessories

A magnet in a metallic silver plastic case bears N. 45° E., 9.9 ft. dist., buried 6 inches below ground.

A magnet in a fluorescent pink plastic case bears S. 45° E., 9.9 ft. dist., buried 6 inches below ground.

R563

Recovered an iron post, 2 1/2 ins. diam., firmly set, flush with the ground, with a 3 1/4 ins. brass cap mkd. T17N R18W S21 S22 S28 S27 1970, add marks to read as shown, ties not made to original improvements; from which new accessories

A magnet in a metallic silver plastic case bears N. 45° E., 9.9 ft. dist., buried 12 inches below ground.

A magnet in a fluorescent pink plastic case bears S. 45° E., 9.9 ft. dist., buried 12 inches below ground.

A magnet in a fluorescent blue plastic case bears S. 45° W., 9.9 ft. dist., buried 6 inches below ground.

R564

An magnet in a fluorescent orange plastic case bears N. 45° W., buried 9.9 ft. dist., 6 inches below ground.

Recovered a rebar 5/8 in. diam., firmly set, projecting 7 ins. above the ground, with a 2 inch aluminum cap mkd. PP 109 1993 as shown

R565

Recovered an iron post, 2 1/2 ins. diam., firmly set, projecting 5 ins. above the ground, with a brass cap mkd. 1/4 S21 S22 T17N R18W 1970, add marks to read as shown, from which new accessories

A magnet in metallic silver plastic case bears N. 45° E., 9.9 ft. dist., buried 12 inches below ground.

An magnet in fluorescent orange plastic case bears N. 45° W., 9.9 ft. dist., buried 12 inches below ground.

R764

Recovered a stainless steel post, 2 1/2 ins. diam., firmly set, projecting 4 ins. above the ground, with a 3 1/4 ins. brass cap mkd. WP L1 S10393 1989, ties not made to original improvements; add marks to read as shown, from which new accessories

A magnet in a fluorescent pink plastic case bears S. 20° E., 9.9 ft. dist., buried 12 inches below ground.

A magnet in a fluorescent blue plastic case bears S. 70° W., 9.9 ft. dist., buried 12 inches below ground.

Kotzebue 2014-4

ALASKA NATIVE CLAIMS SETTLEMENT ACT (ANCSA) SECTION 14(c), LOTS 1-24, 26-38, INCLUDING THE PARTIAL SUBDIVISION OF THE NW 1/4 OF SECTION 11, T. 17 N., R. 18 W., KATEEL RIVER MERIDIAN KIKIKTAGRUK INUPIAT CORPORATION AT

KOTZEBUE, ALASKA

REFERENCE SHOULD BE MADE
TO
SHEET 1
FOR SURVEY INFORMATION

LOT 31 MEANDERS

Record meanders from B.L.M. plat notes
Along a low mud bank through willow brush

LINE	BEARING	DISTANCE
M1	S. 63°57'00" E.	323.40
M2	S. 3°11'00" W.	407.88
M3	S. 18°19'00" W.	575.52
M4	S. 29°37'00" W.	447.48
M5	S. 60°10'00" W.	297.66
M6	N. 64°32'00" W.	529.98
M7	N. 64°50'00" W.	428.34
M8	N. 10°46'00" W.	605.88
M9	N. 16°41'00" E.	286.44
M10	N. 65°47'00" E.	449.46
M11	N. 82°09'00" E.	342.54
M12	N. 63°20'00" E.	267.96
M13	N. 78°03'00" E.	133.32
M14	S. 80°56'00" E.	168.96
M15	S. 15°59'00" E.	445.50
M16	S. 14°14'00" W.	298.32
M17	S. 34°55'00" W.	403.26
M18	S. 17°12'00" W.	601.26
M19	S. 82°33'00" W.	506.88
M20	N. 51°34'00" W.	324.06
M21	N. 6°30'00" W.	849.42
M22	N. 2°20'00" E.	429.66
M23	N. 51°47'00" E.	344.52
M24	N. 66°56'00" E.	548.46
M25	S. 79°32'00" E.	269.28
M26	S. 43°01'00" E.	226.38

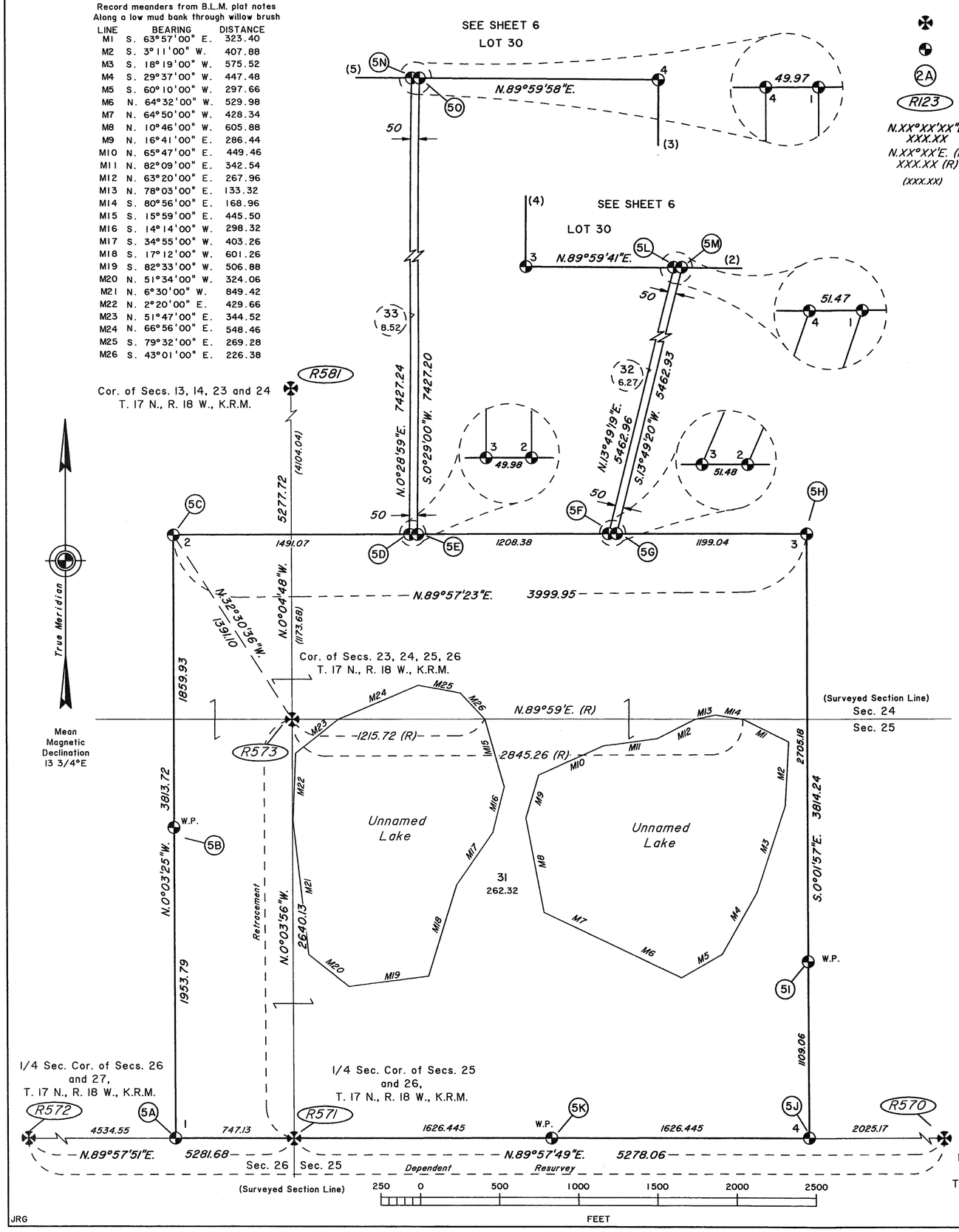

LEGEND

	BLM Regulation Post Monument Recovered
	ANCSA Primary Monument Set This Survey
(2A)	Set Monument Designator
(R123)	Recovered Monument Designator
N.XX°XX'XX"E. XXX.XX	Measured Bearing and Distance
N.XX°XX'E. (R) XXX.XX (R)	Record Bearing and Distance
(XXX.XX)	Calculated Distance

ACCESSORY TABLE LOTS 31-33

Cap	Marking	Accessory	Bears	Dist.(ft.)
5A	L31 / C1	SILVER MAGNET	N.45°E.	9.9
		ORANGE MAGNET	N.45°W.	9.9
5B	WP / L31	PINK MAGNET	S.45°E.	9.9
		BLUE MAGNET	S.45°W.	9.9
5C	C2 / L31	SILVER MAGNET	N.45°E.	9.9
		ORANGE MAGNET	N.45°W.	9.9
5D	L33 / C3 / L31	SILVER MAGNET	N.45°E.	9.9
		PINK MAGNET	S.45°E.	9.9
5E	L33 / C2 / L31	5 ins. SPRUCE XBT	S.27 1/4°E.	141.7
		SILVER MAGNET	N.45°E.	9.9
5F	L32 / C3 / L31	BLUE MAGNET	S.45°W.	9.9
		ORANGE MAGNET	N.45°W.	9.9
5G	L32 / C2 / L31	SILVER MAGNET	N.45°E.	9.9
		PINK MAGNET	S.45°E.	9.9
5H	C3 / L31	BLUE MAGNET	S.45°W.	9.9
		ORANGE MAGNET	N.45°W.	9.9
5I	WP / L31	SILVER MAGNET	N.45°E.	9.9
		ORANGE MAGNET	N.45°W.	9.9
5J	L31 / C4	SILVER MAGNET	N.45°E.	9.9
		ORANGE MAGNET	N.45°W.	9.9
5K	WP / L31	BLUE MAGNET	S.45°W.	9.9
		ORANGE MAGNET	N.45°W.	9.9
5L	L30 / C4 / L32	SILVER MAGNET	N.45°E.	9.9
		PINK MAGNET	S.45°E.	9.9
5M	L30 / C1 / L32	BLUE MAGNET	S.45°W.	9.9
		ORANGE MAGNET	N.45°W.	9.9
5N	L30 / C4 / L33	BLUE MAGNET	S.45°W.	9.9
		ORANGE MAGNET	N.45°W.	9.9
5O	L30 / C1 / L33	SILVER MAGNET	N.45°E.	9.9
		PINK MAGNET	S.45°E.	9.9

MONUMENTS RECOVERED

R570

1/4
S25 | S30
R18W R17W
T17N
2012
1970

Recovered an iron pipe, 2 1/2 ins. diam., firmly set, projecting 7 ins. above the ground, with a 3 1/4 ins. brass cap mkd. 1/4 S25 S30 R18W R17W T17N 1970; no evidence of original pits was found; add marks to read as shown, from which new accessories

A magnet in a metallic silver plastic case bears N. 45° E., 9.9 ft. dist., buried 12 inches below ground.

A magnet in a fluorescent orange plastic case bears N. 45° W., 9.9 ft. dist., buried 12 inches below ground.

R571

1/4
S26 | S25
T17N R18W
2012
1970

Recovered an iron pipe, 2 1/2 ins. diam., firmly set, projecting 8 ins. above the ground, with a 3 1/4 ins. brass cap mkd. 1/4 S26 S25 T17N R18W 1970; no evidence of original pits was found; add marks to read as shown, from which new accessories

A magnet in a fluorescent pink plastic case bears S. 45° E., 9.9 ft. dist., 12 inches below ground.

A magnet in a fluorescent blue plastic case bears S. 45° W., 9.9 ft. dist., 12 inches below ground.

R572

1/4
S27 | S26
T17N R18W
2012
1970

Recovered an iron pipe, 2 1/2 ins. diam., firmly set, flush to the ground, with a 3 1/4 ins. brass cap mkd. 1/4 S27 S26 T17N R18W 1970; from which two pits, 18 ins. x 18 ins. x 12 ins. deep, bear N., 7 ft. dist. and S., 7 ft. dist.; add marks to read as shown, from which new accessories

A magnet in a metallic silver plastic case bears N. 45° E., 9.9 ft. dist., 12 inches below ground.

An magnet in a fluorescent orange plastic case bears N. 45° W., 9.9 ft. dist., 12 inches below ground.

R573

T17N R18W
S23 | S24
S26 | S25
2012
1970

Recovered an iron pipe, 2 1/2 ins. diam., firmly set, projecting 5 ins. above the ground, with a 3 1/4 ins. brass cap mkd. T17N R18W S23 S24 S26 S25 1970; no evidence of original pits was found; add marks to read as shown, from which new accessories

A magnet in a metallic silver plastic case bears N. 45° E., 9.9 ft. dist., 12 inches below ground.

A magnet in a fluorescent pink plastic case bears S. 45° E., 9.9 ft. dist., 12 inches below ground.

A magnet in a fluorescent blue plastic case bears S. 45° W., 9.9ft. dist., 12 inches below ground.

An magnet in a fluorescent orange plastic case bears N. 45° W., 9.9 ft. dist., 12 inches below ground.

MONUMENTS SET

Set a stainless steel post, 28 ins. long, 2 1/2 ins. diameter, 25 to 28 ins. in the ground, with a magnet in a clear plastic case at its base, and a 3 1/4 ins. brass cap marked as shown.

ANCSA 14 (c)
KIC
C4
L36
LS10161
2012

Typical cap marking for all monuments set this survey

JRG

Kotzebue 2014-4

ORIGINAL

ALASKA NATIVE CLAIMS SETTLEMENT ACT (ANCSA) SECTION 14(c), LOTS 1-24, 26-38, INCLUDING THE PARTIAL SUBDIVISION OF THE NW 1/4 OF SECTION 11, T. 17 N., R. 18 W., KATEEL RIVER MERIDIAN KIKIKTAGRUK INUPIAT CORPORATION AT

KOTZEBUE, ALASKA

REFERENCE SHOULD BE MADE TO SHEET 1 FOR SURVEY INFORMATION

LEGEND

	BLM Regulation Post Monument Recovered	(R123)	Recovered Monument Designator
	ANCSA Primary Monument Set This Survey	N.XX°XX'XX"E. XXX.XX	Measured Bearing and Distance
△	Recovered 3/4 ins. rebar reference marker	N.XX°XX'E. (R) XXX.XX (R)	Record Bearing and Distance
(2A)	Set Monument Designator	(XXX.XX)	Calculated Distance

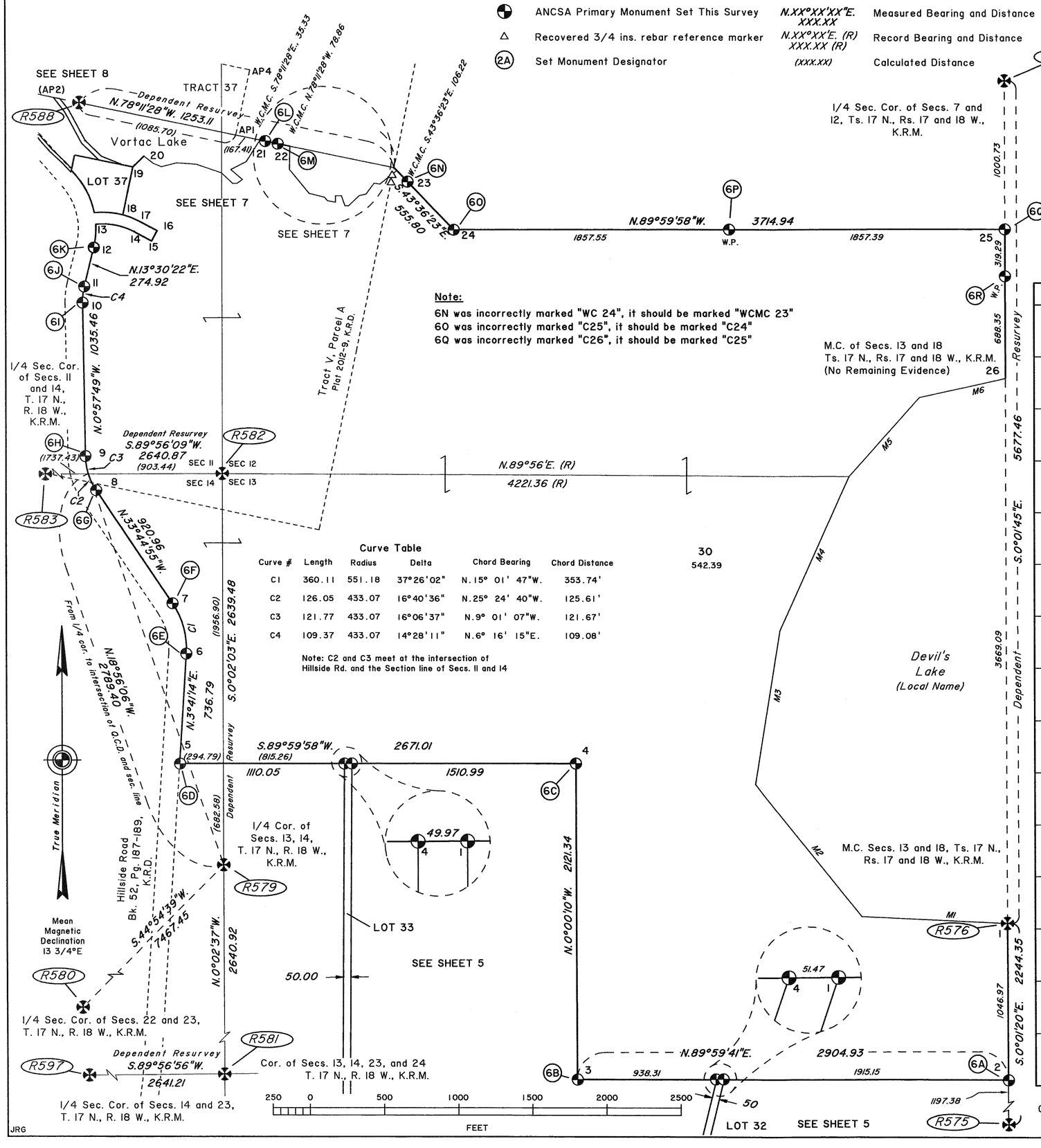

MEANDER TABLE

Record meanders from B.L.M. plat notes Along a low mud bank through willow brush

LINE	BEARING	DISTANCE
M1	N.87°20'W.	981.42
M2	N.38°44'W.	1139.82
M3	N. 9°17'E.	1045.44
M4	N.24°14'E.	1142.46
M5	N.41°47'E	714.12
M6	N.77°29'E.	591.81

ACCESSORY TABLE LOT 30

Cap	Marking	Accessory	Bears	Dist.(ft.)	Cap	Marking	Accessory	Bears	Dist.(ft.)
6A	L30 C2	SILVER MAGNET	N.45°E.	9.9	6P	WP / L30	SILVER MAGNET	N.45°E.	9.9
		ORANGE MAGNET	N.45°W.	9.9			PINK MAGNET	S.45°E.	9.9
6B	L30 C3	SILVER MAGNET	N.45°E.	9.9	6Q	C26 L30	SILVER MAGNET	N.45°E.	9.9
		ORANGE MAGNET	N.45°W.	9.9			ORANGE MAGNET	N.45°W.	9.9
6C	L30 C4	PINK MAGNET	S.45°E.	9.9	6R	WP T17N R18W R17W S12 S7	PINK MAGNET	S.45°E.	9.9
		BLUE MAGNET	S.45°W.	9.9			BLUE MAGNET	S.45°W.	9.9
6D	ROW L30 C5	SILVER MAGNET	N.45°E.	9.9					
		ORANGE MAGNET	N.45°W.	9.9					
6E	ROW C6 L30	PINK MAGNET	S.45°E.	9.9					
		BLUE MAGNET	S.45°W.	9.9					
6F	ROW C7 L30	PINK MAGNET	S.45°E.	9.9					
		BLUE MAGNET	S.45°W.	9.9					
6G	ROW C8 L30	SILVER MAGNET	N.45°E.	9.9					
		ORANGE MAGNET	N.45°W.	9.9					
6H	ROW C9 L30	SILVER MAGNET	N.45°E.	9.9					
		ORANGE MAGNET	N.45°W.	9.9					
6I	ROW C10 L30	SILVER MAGNET	N.45°E.	9.9					
		ORANGE MAGNET	N.45°W.	9.9					
6J	ROW C11 L30	SILVER MAGNET	N.45°E.	9.9					
		PINK MAGNET	S.45°E.	9.9					
6K	ROW C12 L30	PINK MAGNET	S.45°E.	9.9					
		BLUE MAGNET	S.45°W.	9.9					
6L	WC MC C21 L30	SILVER MAGNET	N.45°E.	9.9					
		PINK MAGNET	S.45°E.	9.9					
6M	WC C22 L30 MC	BLUE MAGNET	S.45°W.	9.9					
		ORANGE MAGNET	N.45°W.	9.9					
6N	WC C24 L30	PINK MAGNET	S.45°E.	9.9					
		BLUE MAGNET	S.45°W.	9.9					
6O	C25 L30	BLUE MAGNET	S.45°W.	9.9					
		ORANGE MAGNET	N.45°W.	9.9					

MONUMENTS RECOVERED

(R587A)

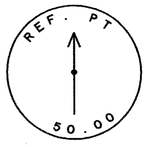

Recovered 3/4 in. diam. rebar, bent, projecting 18 ins. above the ground, with a 1 in. aluminum cap mkd. REF. PT, 50.00 (See State of Alaska Division of Aviation Boundary Survey Dated January 1976)

(R587B)

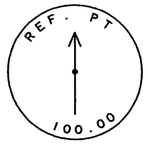

Recovered 3/4 in. diam. rebar, firmly set, projecting 4 ins. above the ground, with a 1 in. aluminum cap mkd. REF. PT, 100.00 (See State of Alaska Division of Aviation Boundary Survey Dated January 1976)

For remaining monument notes see sheet 11

MONUMENTS SET

Set a stainless steel post, 28 ins. long, 2 1/2 ins. diameter, 25 to 28 ins. in the ground, with a magnet in a clear plastic case at its base, and a 3 1/4 ins. brass cap marked as shown.

Typical cap marking for all monuments set this survey

Cor. of Secs. 13, 18, 19, and 24, Ts. 17 N., Rs. 17 and 18 W., K.R.M.

Kotzebue 2014-4

page 6 of 11

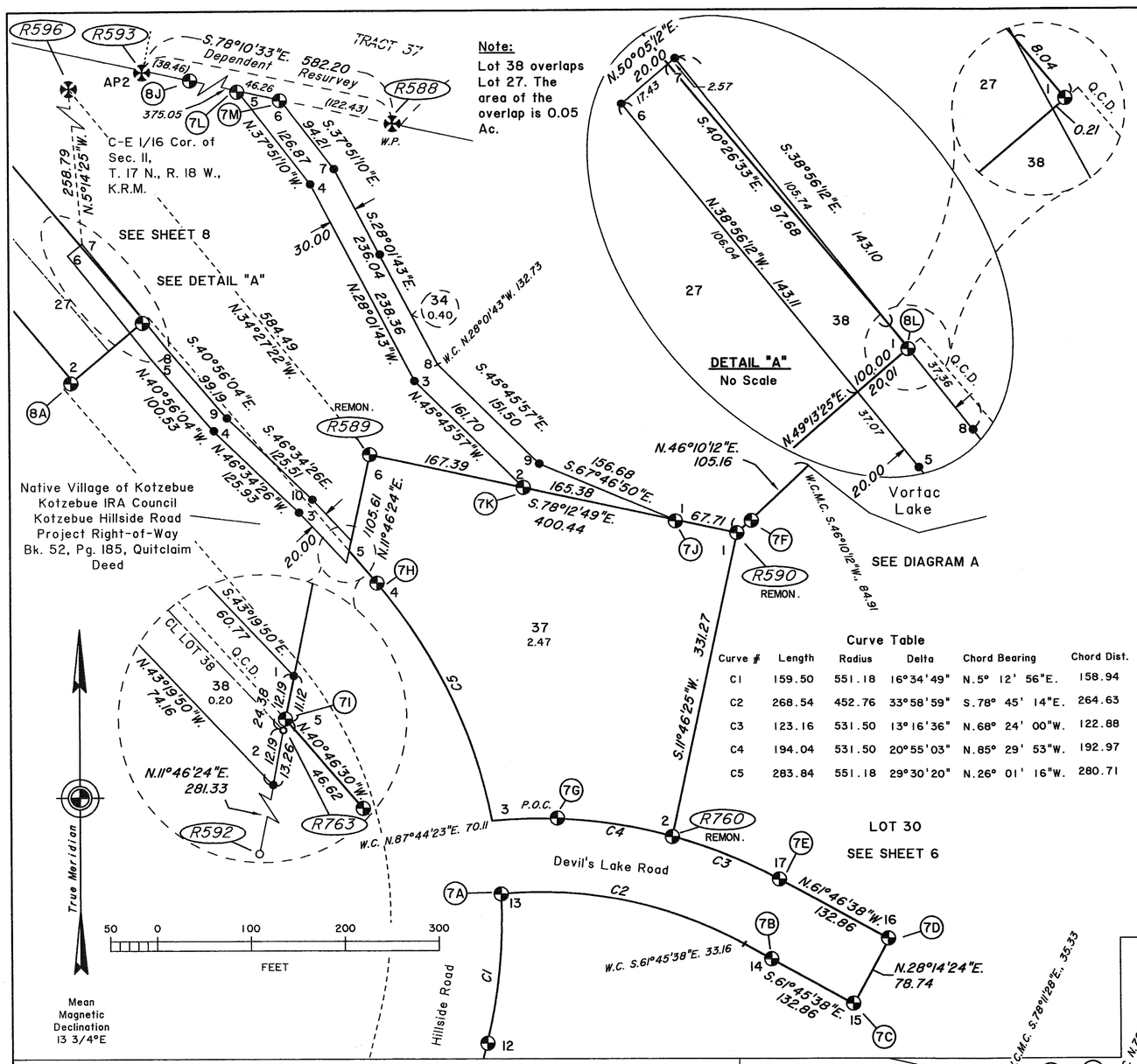

ACCESSORY TABLE LOTS 31-33

Cap	Marking	Accessory	Bears	Dist.(ft.)
7A	ROW / C13 L30	SILVER MAGNET	N.45°E.	9.9
		PINK MAGNET	S.45°E.	9.9
7B	WC ROW / C14 L30	PINK MAGNET	S.45°E.	9.9
		BLUE MAGNET	S.45°W.	9.9
7C	ROW / C15 L30	BLUE MAGNET	S.45°W.	9.9
		ORANGE MAGNET	N.45°W.	9.9
7D	ROW / C16 L30	SILVER MAGNET	N.45°E.	9.9
		PINK MAGNET	S.45°E.	9.9
7E	L30 C17 / ROW	SILVER MAGNET	N.45°E.	9.9
		ORANGE MAGNET	N.45°W.	9.9
7F	WC MC / C20 L30	PINK MAGNET	S.45°E.	9.9
		BLUE MAGNET	S.45°W.	9.9
7G	WC L37 C3 / ROW	SILVER MAGNET	N.45°E.	9.9
		PINK MAGNET	S.45°E.	9.9
7H	L37 C4 / ROW	BLUE MAGNET	S.45°W.	9.9
		ORANGE MAGNET	N.45°W.	9.9
7I	C5 / L38 L37	SILVER MAGNET	N.45°E.	9.9
		ORANGE MAGNET	N.45°W.	9.9
7J	L34 C1 / L37	PINK MAGNET	S.45°E.	9.9
		BLUE MAGNET	S.45°W.	9.9
7K	L34 C2 / L37	SILVER MAGNET	N.45°E.	9.9
		PINK MAGNET	S.45°E.	9.9
7L	TR37 C5 / L34	SILVER MAGNET	N.20°E.	9.9
		PINK MAGNET	S.70°E.	9.9
7M	TR37 C6 / L34	SILVER MAGNET	N.45°E.	9.9
		ORANGE MAGNET	N.45°W.	9.9

Curve Table

Curve #	Length	Radius	Delta	Chord Bearing	Chord Dist.
C1	159.50	551.18	16°34'49"	N.5° 12' 56"E.	158.94
C2	268.54	452.76	33°58'59"	S.78° 45' 14"E.	264.63
C3	123.16	531.50	13°16'36"	N.68° 24' 00"W.	122.88
C4	194.04	531.50	20°55'03"	N.85° 29' 53"W.	192.97
C5	283.84	551.18	29°30'20"	N.26° 01' 16"W.	280.71

ALASKA NATIVE CLAIMS SETTLEMENT ACT (ANCSA) SECTION 14(c), LOTS 1-24, 26-38, INCLUDING THE PARTIAL SUBDIVISION OF THE NW 1/4 OF SECTION 11, T. 17 N., R. 18 W., KATEEL RIVER MERIDIAN KIKIKTAGRUK INUPIAT CORPORATION AT

KOTZEBUE, ALASKA

REFERENCE SHOULD BE MADE TO SHEET 1 FOR SURVEY INFORMATION

MONUMENTS SET

Primary: Set a stainless steel post, 28 ins. long, 2 1/2 ins. diameter, 25 to 28 ins. in the ground, with a magnet in a clear plastic case at its base, and a 3 1/4 ins. brass cap marked as shown.

Secondary: Set 2 1/2 ins. aluminum cap on a 5/8 in. x 30 ins. pointed rebar, 28 ins. in the ground.

Typical cap marking for all monuments set this survey

R763

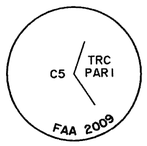

Recovered 5/8 in. diam. rebar, projecting 2 ins. above the ground, with a 2 in. aluminum cap mkd. TRC C5 PAR 1 FAA 2009. (See Utility Easement, Doc. No. 2011-000063-0, K.R.D.)

R588

Recovered stainless steel post, 2 1/2 ins. diam., firmly set, projecting 2 ins. above the ground, with a 3 1/4 ins. brass cap mkd. T17N R18W WP TR37 S11 2001; added marks to read as shown, from which new accessories

A magnet in a fluorescent blue plastic case bears S. 45° W., 9.9 ft. dist., buried 18 inches below ground.

An magnet in a fluorescent orange plastic case bears N. 45° W., 9.9 ft. dist., buried 18 inches below ground.

MEANDER TABLE

Along a low mud bank through willow brush

LINE	BEARING	DISTANCE	LINE	BEARING	DISTANCE
M1	S. 52°18'04" E.	82.57	M13	S. 39°17'21" E.	208.70
M2	S. 68°28'26" E.	56.75	M14	S. 75°52'48" E.	107.19
M3	N. 75°41'34" E.	104.76	M15	S. 39°02'01" E.	29.82
M4	S. 85°25'29" E.	134.22	M16	S. 79°04'30" E.	55.74
M5	S. 70°48'30" E.	177.18	M17	N. 0°29'11" W.	41.81
M6	S. 47°02'29" E.	104.68	M18	N. 89°30'50" E.	40.53
M7	S. 88°53'00" E.	28.81	M19	S. 18°56'34" E.	71.35
M8	N. 54°38'57" E.	44.56	M20	N. 89°50'51" E.	23.72
M9	N. 48°31'26" W.	103.65	M21	N. 46°31'52" E.	100.68
M10	N. 63°10'13" E.	115.72	M22	N. 78°00'18" E.	47.27
M11	N. 32°36'00" E.	174.21	M23	N. 36°24'24" E.	91.18
M12	S. 0°53'44" W.	157.37	M24	S. 81°35'30" E.	39.74
			M25	N. 50°49'25" E.	145.50

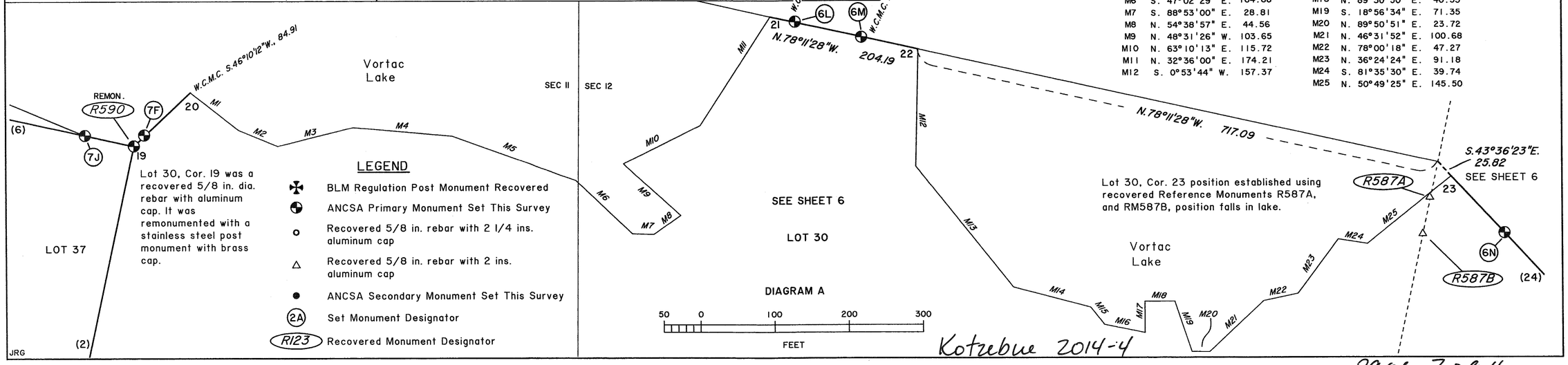

JRG

Kotzebue 2014-4

ALASKA NATIVE CLAIMS SETTLEMENT ACT (ANCSA) SECTION 14(c), LOTS 1-24, 26-38, INCLUDING THE PARTIAL SUBDIVISION OF THE NW 1/4 OF SECTION 11, T. 17 N., R. 18 W., KATEEL RIVER MERIDIAN KIKIKTAGRUK INUPIAT CORPORATION AT

KOTZEBUE, ALASKA

REFERENCE SHOULD BE MADE TO SHEET 1 FOR SURVEY INFORMATION

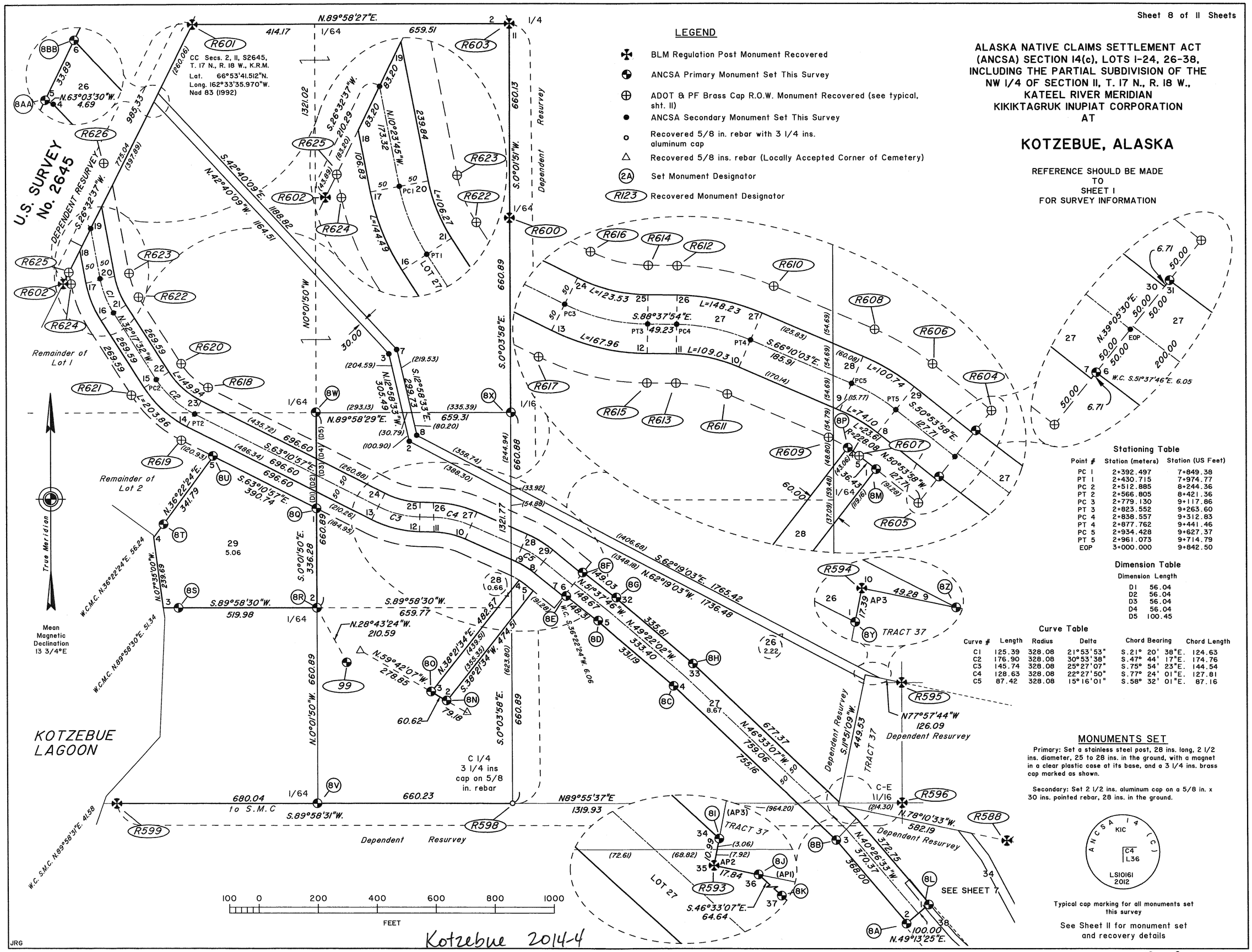

Stationing Table

Point #	Station (meters)	Station (US Feet)
PC 1	2+392.497	7+849.38
PT 1	2+430.715	7+974.77
PC 2	2+512.885	8+244.36
PT 2	2+566.805	8+421.36
PC 3	2+779.130	9+117.86
PT 3	2+823.552	9+263.60
PC 4	2+838.557	9+312.83
PT 4	2+877.762	9+441.46
PC 5	2+934.428	9+627.37
PT 5	2+961.073	9+714.79
EOP	3+000.000	9+842.50

Dimension Table

Dimension	Length
D1	56.04
D2	56.04
D3	56.04
D4	56.04
D5	100.45

Curve Table

Curve #	Length	Radius	Delta	Chord Bearing	Chord Length
C1	125.39	328.08	21°53'53"	S.21° 20' 38"E.	124.63
C2	176.90	328.08	30°53'38"	S.47° 44' 17"E.	174.76
C3	145.74	328.08	25°27'07"	S.75° 54' 23"E.	144.54
C4	128.63	328.08	22°27'50"	S.77° 24' 01"E.	127.81
C5	87.42	328.08	15°16'01"	S.58° 32' 01"E.	87.16

MONUMENTS SET

Primary: Set a stainless steel post, 28 ins. long, 2 1/2 ins. diameter, 25 to 28 ins. in the ground, with a magnet in a clear plastic case at its base, and a 3 1/4 ins. brass cap marked as shown.

Secondary: Set 2 1/2 ins. aluminum cap on a 5/8 in. x 30 ins. pointed rebar, 28 ins. in the ground.

ANCSA 14(c) KIC C4 L36 LS10161 2012

Typical cap marking for all monuments set this survey

See Sheet 11 for monument set and recovery details

JRG

Kotzebue 2014-4

ORIGINAL

ALASKA NATIVE CLAIMS SETTLEMENT ACT
(ANCSA) SECTION 14(c), LOTS 1-24, 26-38,
INCLUDING THE PARTIAL SUBDIVISION OF THE
NW 1/4 OF SECTION 11, T. 17 N., R. 18 W.,
KATEEL RIVER MERIDIAN
KIKIKTAGRUK INUPIAT CORPORATION
AT

KOTZEBUE, ALASKA

REFERENCE SHOULD BE MADE
TO
SHEET 1
FOR SURVEY INFORMATION

LOT 24 MEANDERS

Along a low sand and gravel bank
at the line of mean high tide

LINE	BEARING	DISTANCE
M1	N. 83°48'50" W.	81.81
M2	N. 78°41'42" W.	41.48
M3	S. 85°44'16" W.	47.92
M4	S. 47°58'28" W.	53.80
M5	S. 57°22'32" W.	40.81
M6	S. 74°40'32" W.	36.48
M7	S. 86°51'14" W.	80.66
M8	N. 87°52'25" W.	66.99
M9	S. 89°15'48" W.	40.83
M10	S. 81°33'34" W.	57.41
M11	S. 74°18'55" W.	60.49
M12	S. 78°30'03" W.	28.77
M13	S. 67°26'04" W.	31.90
M14	S. 56°57'39" W.	37.82
M15	N. 59°33'10" E.	47.59
M16	N. 53°44'33" E.	92.92
M17	N. 78°01'16" E.	21.17
M18	N. 51°47'16" E.	28.76
M19	S. 65°07'13" E.	10.42
M20	N. 63°39'34" E.	44.62
M21	S. 78°22'43" E.	9.15
M22	N. 67°23'18" E.	38.50
M23	S. 52°08'44" E.	10.29
M24	N. 87°10'04" E.	20.35
M25	N. 75°38'30" E.	65.10
M26	N. 73°57'21" E.	83.30
M27	S. 88°06'51" E.	10.85
M28	N. 79°10'09" E.	47.01
M29	S. 75°38'14" E.	21.17
M30	S. 87°56'46" E.	43.81
M31	S. 66°09'45" E.	21.03
M32	S. 82°08'47" E.	118.36

LEGEND

BLM Regulation Post Monument Recovered

ANCSA Primary Monument Set This Survey

(2A) Set Monument Designator

(R123) Recovered Monument Designator

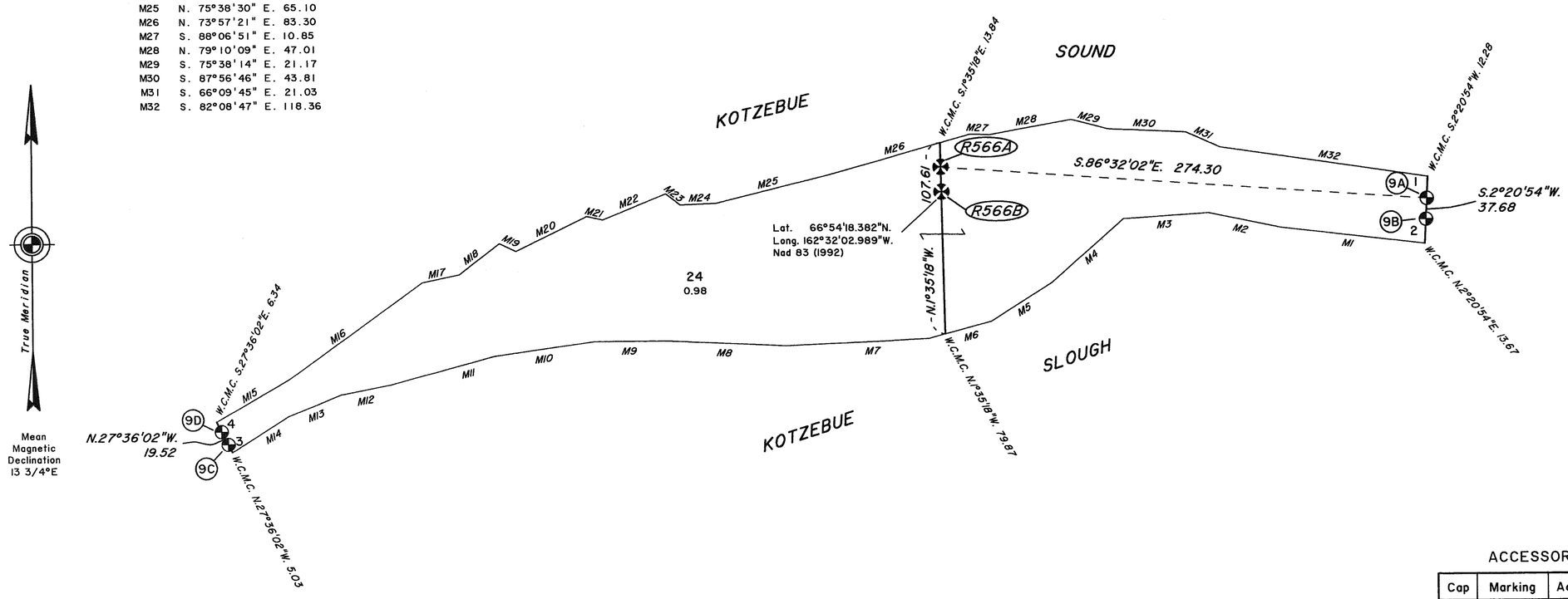

MONUMENTS RECOVERED

(R566A)

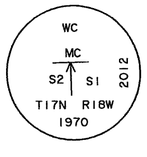

Recovered an iron post, 2 1/2 ins. diam., firmly set, 4 ins. below the ground, with a 3 1/4 ins. brass cap mkd. WCMC S1 S2 T17N R18W 1970, added marks to read as shown, from which new accessories

A magnet in a fluorescent pink plastic case bears S.70°E., 9.9 ft. dist., buried 18 inches below ground.

A magnet in a fluorescent blue plastic case bears S.20°W., 9.9 ft. dist., buried 18 inches below ground.

(R566B)

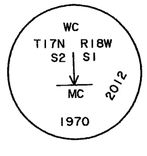

Recovered an iron post, 2 1/2 ins. diam., firmly set, 4 ins. below the ground, with a 3 1/4 ins. brass cap mkd. WC T17N R18W S2 S1 MC 1970, added marks to read as shown, from which new accessories

A magnet in a fluorescent pink plastic case bears S.45°E., 9.9 ft. dist., buried 18 inches below ground.

A magnet in a fluorescent blue plastic case bears S.45°W., 9.9 ft. dist., buried 18 inches below ground.

MONUMENTS SET

Set a stainless steel post, 28 ins. long, 2 1/2 ins. diameter, 25 to 28 ins. in the ground, with a magnet in a clear plastic case at its base, and a 3 1/4 ins. brass cap marked as shown.

Typical cap marking for all monuments set this survey

ACCESSORY TABLE LOT 24

Cap	Marking	Accessory	Bears	Dist.(ft.)
9A	WC / MC / C1 L24	PINK MAGNET	S.20°E.	9.9
		BLUE MAGNET	S.70°W.	9.9
9B	WC / L24 C2 / MC	SILVER MAGNET	N.20°E.	9.9
		ORANGE MAGNET	N.70°W.	9.9
9C	WC / C3 L24 / MC	SILVER MAGNET	N.20°E.	9.9
		ORANGE MAGNET	N.70°W.	9.9
9D	WC / MC / C4 L24	PINK MAGNET	S.70°E.	9.9
		BLUE MAGNET	S.20°W.	9.9

25 0 50 100 150 200 250
FEET

JRG

Kotzebue 2014-4

page 9 of 11

ORIGINAL

ALASKA NATIVE CLAIMS SETTLEMENT ACT (ANCSA) SECTION 14(c), LOTS 1-24, 26-38, INCLUDING THE PARTIAL SUBDIVISION OF THE NW 1/4 OF SECTION 11, T. 17 N., R. 18 W., KATEEL RIVER MERIDIAN KIKIKTAGRUK INUPIAT CORPORATION AT

KOTZEBUE, ALASKA

REFERENCE SHOULD BE MADE
TO
SHEET 1
FOR SURVEY INFORMATION

ACCESSORY TABLE LOT 36

Cap	Marking	Accessory	Bears	Dist.(ft.)
10A	WC MC C1 L36	BLUE MAGNET	S.45°W.	9.9
		3" SPRUCE XBT	N.56 3/4°W.	5.4
10B	L36 C3 L2 S10918	BLUE MAGNET	S.45°W.	9.9
		5" SPRUCE XBT	N.37 3/4°W.	40.5
10C	C4 L36	6" SPRUCE XBT	N.21°E.	78.7
		PINK MAGNET	S.45°E.	9.9

MONUMENTS RECOVERED

R635

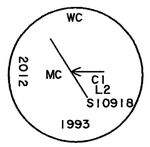

Recovered a stainless steel post, 2 1/2 ins. diam., firmly set, projecting 4 ins. above the ground, with a 3 1/4 ins. brass cap mkd. WCMC C1 L2 S10918 1993, add marks to read as shown, from which original bearing trees

A spruce, 5 ins. diam. bears N.72 1/2°E., 10.4 ft. dist., marked X BT.

A spruce, 6 ins. diam. bears S.26°E., 56.2 ft. dist., marked X BT. (Record, S.25 1/2°E.)

Drive an alum. rod 36 ins. long, 3/4 in. diam., 33 ins. in the ground, East, 6.6 ft. dist., with an orange triangular marker bolted on top.

R636

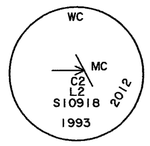

Recovered a stainless steel post, 2 1/2 ins. diam., firmly set, projecting 3 ins. above the ground, with a 3 1/4 ins. brass cap mkd. WCMC C2 L2 S10918 1993, add marks to read as shown, from which the original bearing tree was found laying on the ground; from which new accessories

A magnet in a fluorescent blue plastic case bears S.20°W., 9.9 ft. dist., buried 15 inches below ground.

A magnet in a fluorescent orange plastic case bears N.70°W., 9.9 ft. dist., buried 15 inches below ground.

The original magnets were not searched for.

Drive an alum. rod 36 ins. long, 3/4 in. diam., 33 ins. in the ground West, 6.6 ft. dist., with an orange triangular marker bolted on top.

LOT 36 MEANDER

Along a well defined bank, 2-4 ft. high, at the line of ordinary high water.

LINE	BEARING	DISTANCE
M1	S.26°34'00"E.	111.88

LEGEND

- BLM Regulation Post Monument Recovered
- ANCSA Primary Monument Set This Survey
- (2A) Set Monument Designator
- (R636) Recovered Monument Designator

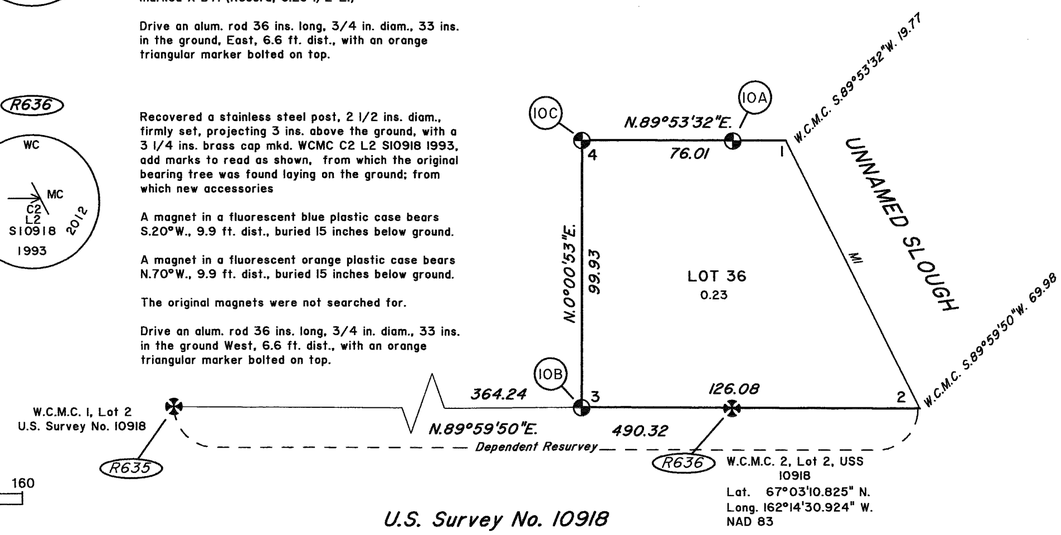

MONUMENTS SET

Set a stainless steel post, 28 ins. long, 2 1/2 ins. diameter, 25 to 28 ins. in the ground, with a magnet in a clear plastic case at its base, and 3 1/4 diam. brass cap marked as shown.

Typical cap marking for all monuments set this survey

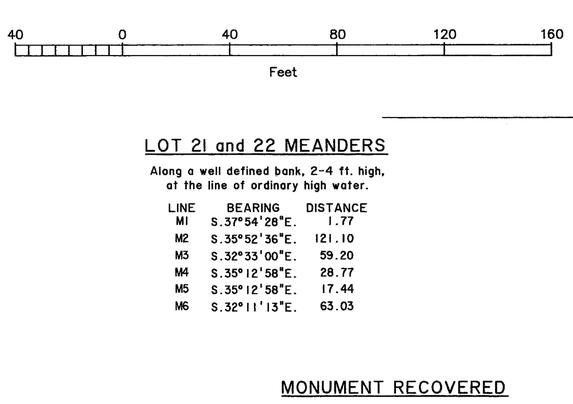

Mean Magnetic Declination 14° E.

LOT 21 and 22 MEANDERS

Along a well defined bank, 2-4 ft. high, at the line of ordinary high water.

LINE	BEARING	DISTANCE
M1	S.37°54'28"E.	1.77
M2	S.35°52'36"E.	121.10
M3	S.32°33'00"E.	59.20
M4	S.35°12'58"E.	28.77
M5	S.35°12'58"E.	17.44
M6	S.32°11'13"E.	63.03

MONUMENT RECOVERED

R560

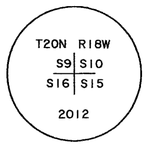

Re-establish corner position from remaining original accessories.

The original accessories

A spruce, 8 ins. in diam., bears N. 23 1/2° E., 80.5 ft. dist., with partially healed blaze.

A spruce 6 ins. in diam., bears S. 12° W., 117.5 ft. dist., with fully healed blaze.

An alum. rod, 5/8 in. diam., loosely set and bent, bears West, 6.6 ft. dist., from corner point.

At the corner point

Set a stainless steel post, 28 ins. long, 2 1/2 ins. diam., 24 ins. in the ground, with a magnet in a clear plastic case at its base and a 3 1/4 ins. brass cap mkd. as shown, from which new accessories

A magnet in a fluorescent pink plastic case bears S. 45° E., 9.9 ft. dist., buried 18 inches below ground.

A magnet in a fluorescent orange plastic case bears N. 45° W., 9.9 ft. dist., buried 18 inches below ground.

Drive an alum. rod, 3/4 in. diam., 36 ins. long, 30 ins. in the ground, West 6.6 ft. dist., with an orange triangular marker bolted on top.

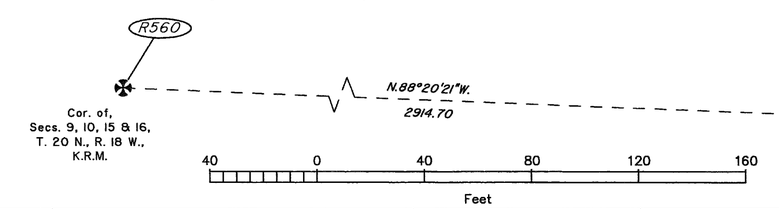

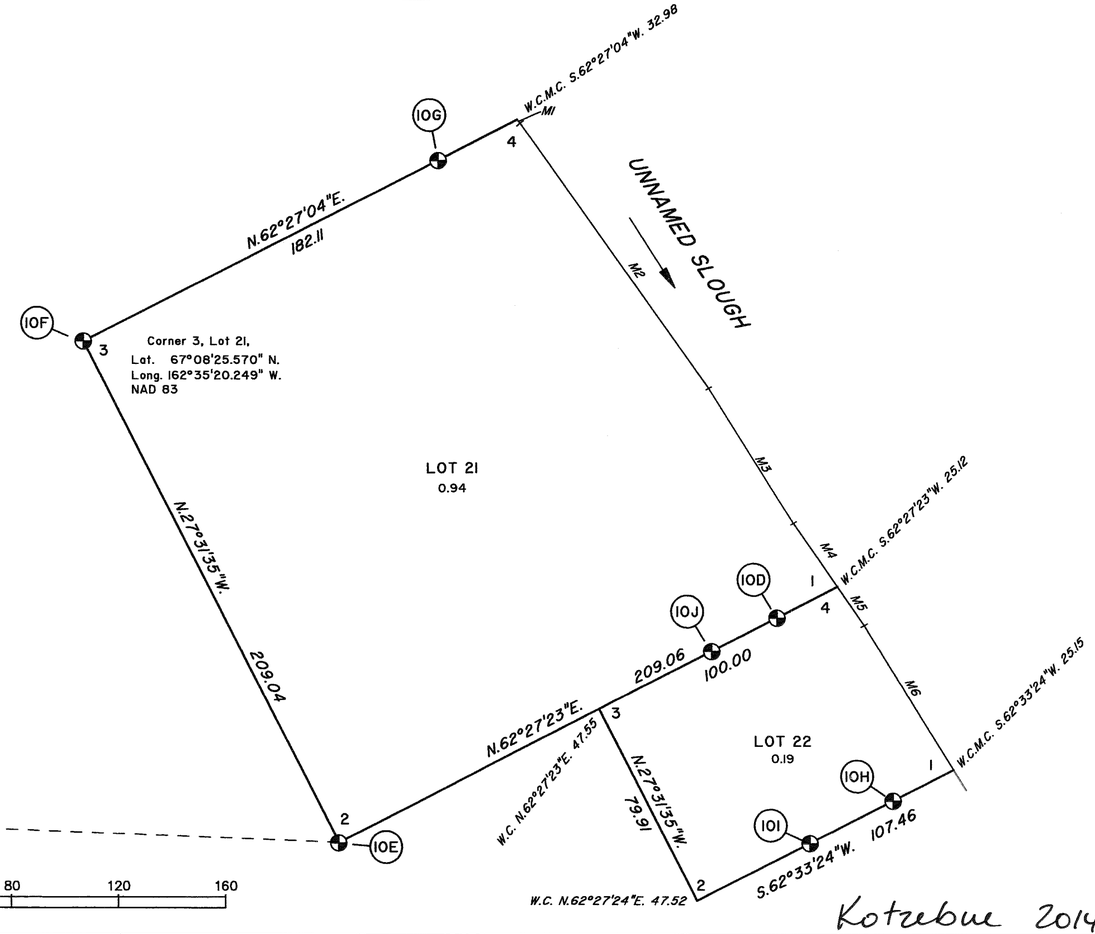

ACCESSORY TABLE LOTS 21 & 22

Cap	Marking	Accessory	Bears	Dist.(ft.)
10D	L21 WC C1 MC C4 L22	BLUE MAGNET	S.20°W.	9.9
		ORANGE MAGNET	N.70°EW.	9.9
10E	L21 C2	6" SPRUCE XBT	S.56 1/4°E.	9.3
		6" SPRUCE XBT	S.86°W.	8.5
10F	C3 L21	6" SPRUCE XBT	N.18 3/4°E.	39.6
		7" SPRUCE X	N.54°W.	30.2
10G	WC MC C4 L21	14" SPRUCE XBT	S.63°W.	46.4
		11" SPRUCE XBT	N.65 3/4°W.	13.3
10H	L22 WC C1 MC	BLUE MAGNET	S.20°W.	9.9
		ORANGE MAGNET	N.70°W.	9.9
10I	WC L22 C2	SILVER MAGNET	N.20°E.	9.9
		PINK MAGNET	S.70°E.	9.9
10J	WC L21 C3 L22	SILVER MAGNET	N.20°E.	9.9
		10" SPRUCE XBT	N.63 1/2°W.	83.7

JRG

Kotzebue 2014-4

Sheet 11 of 11 Sheets

ALASKA NATIVE CLAIMS SETTLEMENT ACT (ANCSA) SECTION 14(c), LOTS 1-24, 26-38, INCLUDING THE PARTIAL SUBDIVISION OF THE NW 1/4 OF SECTION 11, T. 17 N., R. 18 W., KATEEL RIVER MERIDIAN KIKIKTAGRUK INUPIAT CORPORATION AT

KOTZEBUE, ALASKA

2014-4
Plat # Kotzebue
Rec Dist 7/22 2014
Date
Time 8:46 AM

REFERENCE SHOULD BE MADE TO SHEET 1 FOR SURVEY INFORMATION

TYPICAL R.O.W. MONUMENTS RECOVERED

Right of Way Map
HP-0002(104)/60778
Ted Stevens Way
Approved Jan. 12, 2004
R604 through R626

R&M CONSULTANTS, INC.
ROW
LS 6723
2003

Recovered stainless steel post with 3 1/4 ins. brass cap.

99
MLA
RTK
BASE
LS 5480
2000

CONTROL POINT

A stainless steel post 2 1/4 ins. diam. with a 3 1/4 ins. brass cap mkd. MLA, RTK BASE, LS 5480, 2000,
Lat. 66°53'20.098" North
Long. 162°33'23.034" West
Nad 83 (2011, Epoch 2010)

R575
T17N
R18W R17W
S13 | S18
S24 | S19
2012
1970

Recovered a galvanized iron post, 2 1/2 ins. diam., firmly set, projecting 4 ins. above the ground, with a 3 1/4 ins. brass cap mkd. T17N R18W R17W S13 S18 S24 S19 1970, no evidence found of original pits; added marks to read as shown, from which new accessories

A magnet in a metallic silver plastic case bears N. 45° E., 9.9 ft. dist., buried 12 inches below ground.

A magnet in a fluorescent pink plastic case bears S. 45° E., 9.9 ft. dist., buried 12 inches below ground.

A magnet in a fluorescent blue plastic case bears S. 45° W., 9.9 ft. dist., buried 12 inches below ground.

A magnet in a fluorescent orange plastic case bears N. 45° W., 9.9 ft. dist., buried 12 inches below ground.

R576
MC
S13 | S18
R18W | R17W
T17N
2012
1970

Recovered a galvanized iron post, 2 1/2 ins. diam., firmly set, projecting 8 ins. above the ground, with a 3 1/4 ins. brass cap mkd. MC S13 S18 R18W T17N 1970, no evidence found of original pits; added marks to read as shown, from which new accessories

A magnet in a fluorescent pink plastic case bears S. 45° E., 9.9 ft. dist., buried 12 inches below ground.

A magnet in a fluorescent blue plastic case bears S. 45° W., 9.9 ft. dist., buried 12 inches below ground.

R578
1/4
S12 | S7
R18W R17W
T17N
2012
1970

Recovered a galvanized iron post, 2 1/2 ins. diam., firmly set, projecting 2 ins. above the ground, with a 3 1/4 ins. brass cap mkd. 1/4 S12 S7 R18W R17W T17N 1970; no evidence found of original pits; added marks to read as shown, from which new accessories

A magnet in a fluorescent pink plastic case bears S. 45° E., 9.9 ft. dist., buried 12 inches below ground.

A magnet in a fluorescent blue plastic case bears S. 45° W., 9.9 ft. dist., buried 12 inches below ground.

R579
1/4
S14 | S13
T17N R18W
2012
1970

Recovered a galvanized iron post, 2 1/2 ins. diam., firmly set, projecting 4 ins. above the ground, with a 3 1/4 ins. brass cap mkd. 1/4 S14 S13 T17N R18W 1970; added marks to read as shown, from which new accessories

A magnet in a fluorescent pink plastic case bears S. 45° E., 9.9 ft. dist., buried 12 inches below ground.

A magnet in a fluorescent blue plastic case bears S. 45° W., 9.9 ft. dist., buried 12 inches below ground.

R580
1/4
S22 | S23
T17N R18W
2012
1970

Recovered a galvanized iron post, 2 1/2 ins. diam., firmly set, projecting 4 ins. above the ground, with a 3 1/4 ins. brass cap mkd. 1/4 S22 S23 T17N R18W 1970; added marks to read as shown, from which new accessories

A magnet in a metallic silver plastic case bears N. 45° E., 9.9 ft. dist., buried 18 inches below ground.

A magnet in a fluorescent orange plastic case bears N. 45° W., 9.9 ft. dist., buried 18 inches below ground.

R581
T17N R18W
S14 | S13
S23 | S24
2012
1970

Recovered a galvanized iron post, 2 1/2 ins. diam., loosely set and laying over, with a 3 1/4 ins. brass cap mkd. T17N R18W S14 S13 S23 S24 1970; added marks to read as shown, lying on side, re-set at original position projecting 6 ins. above the ground, from which new accessories

A magnet in a metallic silver plastic case bears N. 45° E., 9.9 ft. dist., buried 12 inches below ground.

A magnet in a fluorescent pink plastic case bears S. 45° E., 9.9 ft.dist., buried 12 inches below ground.

A magnet in a fluorescent blue plastic case bears S. 45° W., 9.9 ft. dist., buried 12 inches below ground.

A magnet in a fluorescent orange plastic case bears N. 45° W., 9.9 ft. dist., buried 12 inches below ground.

R582
T17N R18W
S11 | S12
S14 | S13
2012
1970

Recovered an galvanized iron post, 2 1/2 ins. diam., firmly set, projecting 8 ins. above the ground, with a 3 1/4 ins. brass cap mkd. T17N R18W S11 S12 S14 S13 1970; did not search for original accessories; added marks to read as shown, from which new accessories

A magnet in a metallic silver plastic case bears N. 45° E.,9.9 ft. dist., buried 12 inches below ground.

A magnet in a fluorescent pink plastic case bears S. 45° E., 9.9 ft. dist., buried 12 inches below ground.

A magnet in a fluorescent blue plastic case bears S. 45° W., 9.9 ft. dist., buried 12 inches below ground.

A magnet in a fluorescent orange plastic case bears N. 45° W., 9.9 ft. dist., buried 12 inches below ground.

R597
1/4 S14 / S23
T17N R18W
2012
1970

Recovered a galvanized iron post, 2 1/2 ins. diam., firmly set, and projecting 12 ins. above the ground, with a 3 1/4 ins. brass cap mkd. 1/4 S14 S23 T17N R18W 1970; added marks to read as shown, from which new accessories

A magnet in a metallic silver plastic case bears N. 45° E., 9.9 ft. dist., buried 6 inches below ground.

A magnet in a fluorescent pink plastic case bears S. 45° E., 9.9 ft. dist., buried 6 inches below ground.

R583
1/4 S11 / S14
T17N R18W
2012
1970

Recovered a galvanized iron post, 2 1/2 ins. diam.,firmly set, and projecting 12 ins. above the ground, with a 3 1/4 ins. brass cap mkd. 1/4 S11 S14 T17N R18W 1970; added marks to read as shown, from which new accessories

A magnet in a metallic silver plastic case bears N. 45° E., 9.9 ft. dist., buried 12 inches below ground.

A magnet in a fluorescent pink plastic case bears S. 45° E., 9.9 ft. dist., buried 12 inches below ground.

SHEET 6

SHEET 7

R589
C6
L37
2012

Recovered a 5/8 in diam. rebar, with a 2 1/4 ins. aluminum cap mkd. TR C PI 2002

At the corner point,

Set a stainless steel post 2 1/2 ins. diam., 28 ins. long, 26 ins. in the ground, with a magnet in a clear plastic case at its base, and a 3 1/4 ins. diam. brass cap mkd. as shown.

The original rebar and cap inverted and buried along side, from which new accessories

A magnet in a metallic silver plastic case bears N. 45° E., 9.9 ft. dist., buried 18 inches below ground.

A magnet in a fluorescent pink plastic case bears S. 45° E., 9.9 ft. dist., buried 18 inches below ground.

R590
C1 C19
L37 L30
2012

Recovered a 5/8 in diam. rebar, with a 2 1/4 ins. aluminum cap mkd. TR C PI 2002

At the corner point,

Set a stainless steel post 2 1/2 ins. diam., 28 ins. long, 26 ins. in the ground, with a magnet in a clear plastic case at its base, and a 3 1/4 ins. diam. brass cap mkd. as shown. The original rebar and cap inverted and buried along side, from which new accessories

A magnet in a fluorescent pink plastic case bears S. 45° E., 9.9 ft. dist., buried 18 inches below ground.

A magnet in a fluorescent blue plastic case bears S. 45° W., 9.9 ft. dist., buried 18 inches below ground.

R592
TR C
P3
LS5480
MLA
2002

Recovered a 5/8 in. diam. rebar, firmly set, projecting 2 ins. above the ground, with a 2 ins. aluminum cap mkd. TRC P3 2002.

Note: R589, R590 and R592 were established by an unrecorded Record of Survey by McClintock Land Associates in 2002 (9-10-02).

R760
L37 | L30
C2 | C18
ROW
2012

Recovered a 5/8 in diam. rebar, with a 2 1/4 ins. aluminum cap mkd. TR C PAR I C3 FAA 2009

At the corner point,

Set a stainless steel post 2 1/2 ins. diam., 28 ins. long, 26 ins. in the ground, with a magnet in a clear plastic case at its base, and a 3 1/4 ins. diam. brass cap mkd. as shown. The original rebar and cap inverted and buried along side, from which new accessories

A magnet in a metallic silver plastic case bears N. 45° E., 9.9 ft. dist., buried 18 inches below ground.

A magnet in a fluorescent pink plastic case bears S. 45° E., 9.9 ft. dist., buried 18 inches below ground.

JRG

SHEET 8

R593
T17N R18W
TR37
S11
AP2
2012
2001

Recovered a stainless steel post, 2 1/2 ins. diam., firmly set, projecting 4 ins. above the ground, with a 3 1/4 ins. brass cap mkd. T17N R18W TR37 AP2 S11 2001, original accessories not searched for; added marks to read as shown, from which new accessories

A magnet in a metallic silver plastic case bears N. 45° E., 9.9 ft. dist., buried 18 inches below ground.

A magnet in a fluorescent pink plastic case bears S. 45° E., 9.9 ft. dist., buried 18 inches below ground.

R594
T17N R18W
S11
AP3
TR37
2012
2001

Recovered a stainless steel post, 2 1/2 ins. diam., firmly set, projecting 3 ins. above the ground, with a 3 1/4 ins. brass cap mkd. T17N R18W S11 AP3 TR37 2001; original accessories not searched for; added marks to read as shown, from which new accessories

A magnet in a fluorescent pink plastic case bears S. 45° E., 9.9 ft. dist., buried 18 inches below ground.

A magnet in a fluorescent blue plastic case bears S. 45° W., 9.9 ft. dist., buried 18 inches below ground.

R595
T17N R18W
S11
E
TR37
AP4
L6
E
2012
2001

Recovered a stainless steel post, 2 1/2 ins. diam., firmly set, projecting 2 ins. above the ground, with a 3 1/4 ins. brass cap mkd. T17N R18W S11 E-E TR37 L6 AP4 2001; added marks to read as shown, from which new accessories

A magnet in a fluorescent blue plastic case bears S. 45° W., 9.9 ft. dist., buried 18 inches below ground.

A magnet in a fluorescent orange plastic case bears N. 45° W., 9.9 ft. dist., buried 18 inches below ground.

R596
E 1/16
C C
S11
1997

Recovered a stainless steel post, 2 1/2 ins. diam., firmly set, projecting 2 ins. above the ground, with a 3 1/4 ins. brass cap mkd. C-C E 1/16 S11 1997, from which original accessories

A magnet in a metallic silver plastic case bears N. 45° E., 9.9 ft. dist.

A magnet in a fluorescent pink plastic case bears S. 45° E., 9.9 ft. dist.

R598
T17N R18W
C1/4 . S11
LS-5480
1990

Recovered a 5/8 in. diam. rebar, firmly set, projecting 6 ins. above the ground, with a 3 1/4 ins. aluminum cap mkd. as shown

R599
WC
T17N R18W
SMC
S
C C
11
1997

Recovered a stainless steel post, 2 1/2 ins. diam., firmly set, projecting 2 ins. above the ground, with a 3 1/4 ins. brass cap mkd. WC T17N R18W SMC C-C S11 1997, from which original accessories

A magnetic disturbance was detected N. 45° E., 9.9 ft. dist.

A magnetic disturbance was detected S. 45° E., 9.9 ft. dist.

R600
S11
C-N-N
1/64
1997

Recovered a stainless steel post, 2 1/2 ins. diam., firmly set, projecting 4 ins. above the ground, with a 3 1/4 ins. brass cap mkd. S11 C-N-N 1/64 1997; from which original accessories

A magnetic disturbance was detected S. 45° E., 9.9 ft. dist.

A magnetic disturbance was detected S. 45° W., 9.9 ft. dist.

R601
T17N
S 2645 / S2
CC
S11
R18W
2012
2010

Recovered an iron post, 2 1/2 ins. diam., firmly set, and projecting 12 ins. above the ground, with a 3 1/4 ins. brass cap mkd. T17N S2645 S2 CC S11 R18W 2010, added marks to read as shown, from which new accessories

A magnet in a metallic silver plastic case bears N. 45° E., 9.9 ft. dist., buried 12 inches below ground.

A magnet in a fluorescent pink plastic case bears S. 45° E., 9.9 ft. dist., buried 12 inches below ground.

R602
WC
S2645
S11
MC
T17N
R18W
1997

Recovered a stainless steel post, 2 1/2 ins. diam., firmly set, projecting 7 ins. above the ground, with a 3 1/4 ins. brass cap mkd. WC S2645 S11 MC T17N R18W 1997; from which original accessories

A magnetic disturbance was detected N. 45° E., 9.9 ft. dist.

A magnetic disturbance was detected N. 45° W., 9.9 ft. dist.

R603
1/4 S2 / S11
T17N R18W
2012
1970

Recovered an iron post, 2 1/2 ins. diam.,firmly set, and projecting 2 ins. above the ground, with a 3 1/4 ins. brass cap mkd. 1/4 S2 S11 T17N R18W 1970, added marks to read as shown, from which new accessories

A magnet in a fluorescent blue plastic case bears S. 45° W., 9.9 ft. dist., buried 18 inches below ground.

A magnet in a fluorescent orange plastic case bears N. 45° W., 9.9 ft. dist., buried 18 inches below ground.

ACCESSORY TABLE SHEET 8

Cap	Marking	Accessory	Bears	Dist.(ft.)	Cap	Marking	Accessory	Bears	Dist.(ft.)
8A	L27 C2 ROW	SILVER MAGNET	N.45°E.	9.9	8O	L28 C3	BLUE MAGNET	S.45°W.	9.9
		ORANGE MAGNET	N.45°W.	9.9			ORANGE MAGNET	N.45°W.	9.9
8B	L27 C3	BLUE MAGNET	S.45°W.	9.9	8P	ROW C4 L28	PINK MAGNET	S.45°E.	9.9
		ORANGE MAGNET	N.45°W.	9.9			BLUE MAGNET	S.45°W.	9.9
8C	L27 C4	SILVER MAGNET	N.45°E.	9.9	8Q	CI L29 ROW	PINK MAGNET	S.45°E.	9.9
		PINK MAGNET	S.45°E.	9.9			BLUE MAGNET	S.45°W.	9.9
8D	L27 C5	SILVER MAGNET	N.45°E.	9.9	8R	L29 C2	SILVER MAGNET	N.45°E.	9.9
		PINK MAGNET	S.45°E.	9.9			ORANGE MAGNET	N.45°W.	9.9
8E	WC L27 C6	SILVER MAGNET	N.45°E.	9.9	8S	WC L29 C3 MC	SILVER MAGNET	N.45°E.	9.9
		PINK MAGNET	S.45°E.	9.9			PINK MAGNET	S.45°E.	9.9
8F	C31 L27	SILVER MAGNET	N.45°E.	9.9	8T	WC C4 L29 MC	SILVER MAGNET	N.45°E.	9.9
		PINK MAGNET	S.45°E.	9.9			PINK MAGNET	S.45°E.	9.9
8G	C32 L27	SILVER MAGNET	N.45°E.	9.9	8U	ROW C5 L29	BLUE MAGNET	S.45°W.	9.9
		PINK MAGNET	S.45°E.	9.9			ORANGE MAGNET	N.45°W.	9.9
8H	C33 L27	SILVER MAGNET	N.45°E.	9.9	8V	S11 C-E-W 1/64	PINK MAGNET	S.45°E.	9.9
		PINK MAGNET	S.45°E.	9.9			BLUE MAGNET	S.45°W.	9.9
8I	C34 L27 TR37	PINK MAGNET	S.45°E.	9.9	8W	S11 C-E-NW 1/64	PINK MAGNET	S.45°E.	9.9
		BLUE MAGNET	S.45°W.	9.9			BLUE MAGNET	S.45°W.	9.9
8J	TR37 C36 L27	BLUE MAGNET	S.45°W.	9.9	8X	C N 1/16 S11 C	SILVER MAGNET	N.45°E.	9.9
		ORANGE MAGNET	N.45°W.	9.9			ORANGE MAGNET	N.45°W.	9.9
8K	C37 L27	BLUE MAGNET	S.45°W.	9.9	8Y	L26 CI TR37	PINK MAGNET	S.45°E.	9.9
		ORANGE MAGNET	N.45°W.	9.9			BLUE MAGNET	S.45°W.	9.9
8L	CI L27 ROW	PINK MAGNET	S.45°E.	9.9	8Z	L26 C9 TR37	SILVER MAGNET	N.45°E.	9.9
		BLUE MAGNET	S.45°W.	9.9			PINK MAGNET	S.45°E.	9.9
8M	CI L28 ROW	PINK MAGNET	S.45°E.	9.9	8AA	S2645 L26 C5	PINK MAGNET	S.45°E.	9.9
		BLUE MAGNET	S.45°W.	9.9			BLUE MAGNET	S.45°W.	9.9
8N	L28 C2	PINK MAGNET	S.45°E.	9.9	8BB	S2645 C6 L26	SILVER MAGNET	N.45°E.	9.9
		BLUE MAGNET	S.45°W.	9.9			ORANGE MAGNET	N.45°W.	9.9

Kotzebue 2014-4

United States Department of the Interior

BUREAU OF LAND MANAGEMENT
Alaska State Office
222 West Seventh Avenue, #13
Anchorage, Alaska 99513-7504
http://www.blm.gov/ak

TAKE PRIDE IN AMERICA

In Reply Refer To:
KOTZEBUE
ANCSA 14(c)
AK942100

July 16, 2014

KOTZEBUE RECORDING DISTRICT
1648 S. Cushman Street, #201
Fairbanks, AK 99701-6206

Dear District Recorder:

The Alaska Native Claims Settlement Act (ANCSA) Section 14(c) plat for Kikiktagruk Inupiat Corporation, Lots 1- 24and 26 -38, including the partial subdivision of the NW ¼ of Section 11, T. 17 N., R. 18 W., Kateel River Meridian, at Kotzebue, Alaska, consisting of eleven (11) original sheets, transmitted to you by this letter of compliance, portrays a Cadastral Survey conducted to fulfill statutory requirements mandated by ANCSA, pursuant to Public Law 92-203 (Stat. 688, 702, 703), and satisfies the federal guidelines and requirements proclaimed for ANCSA 14(c) Surveys.

The plat represents surveyed parcels of land selected for ANCSA 14(c) reconveyances situated on portions of surface estate lands transferred from the United States of America by Patent No. 50-82-0133, and Interim Conveyance Nos. 544 and 1849, all to Kikiktagruk Inupiat Corporation.

ANCSA 14(c) Surveys have been authorized as federally mandated surveys, under the provisions of Section 13 of ANCSA, 43 U.S.C. Stat. 1612. The authority to execute all federal land surveys in Alaska is delegated by the Secretary of the Interior to the Director, Bureau of Land Management (BLM) and subsequently redelegated to me as the Chief Cadastral Surveyor, Alaska State Office. Accordingly, BLM requests that this plat be filed with the KOTZEBUE RECORDING DISTRICT to comply with the federal platting regulations and the agreements set forth between the Bureau of Land Management and the State Recording Authority.

Sincerely,

Michael H. Schoder
Chief Cadastral Surveyor for Alaska