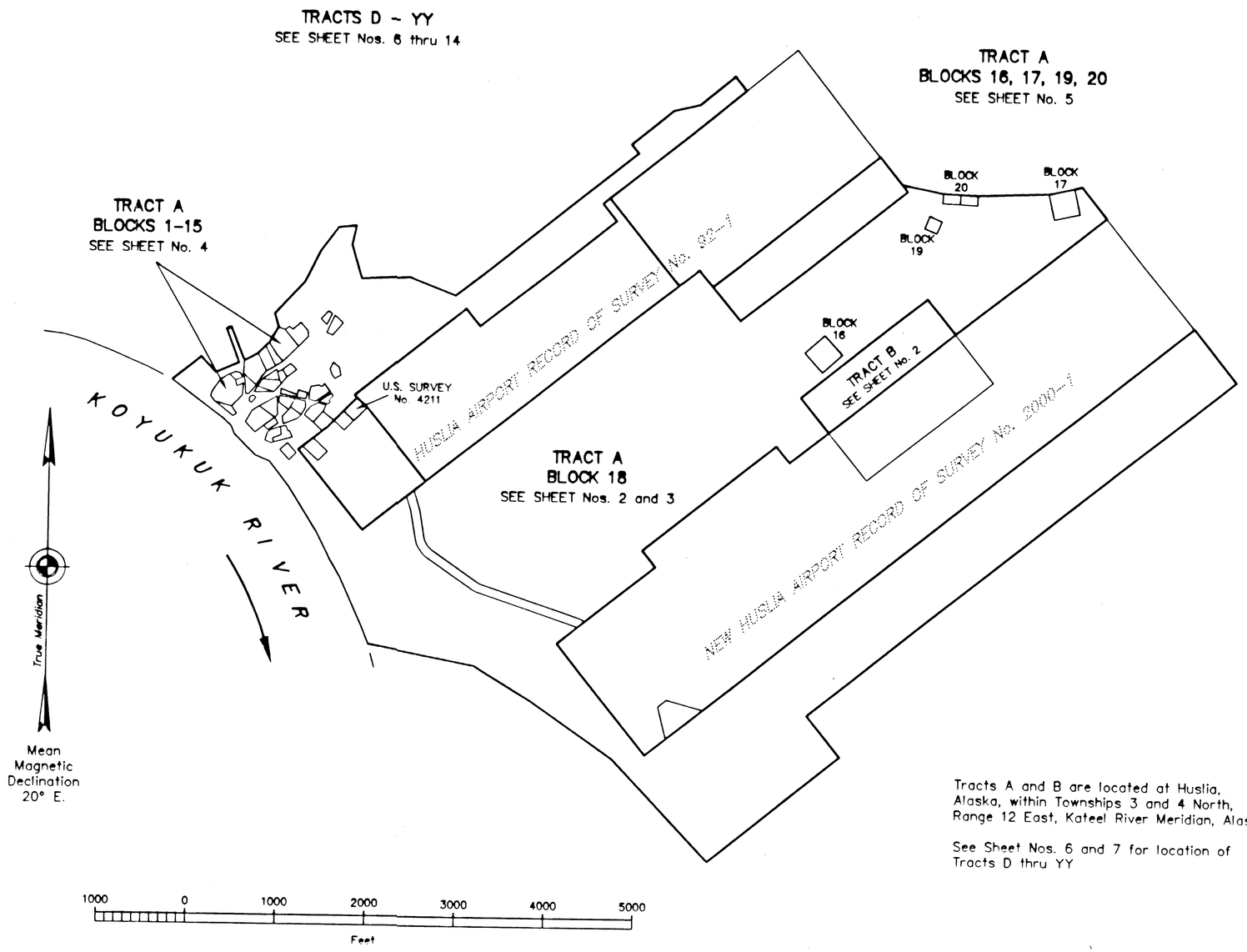

Tracts A and B are located at Huslia, Alaska, within Townships 3 and 4 North, Range 12 East, Kateel River Meridian, Alaska.

See Sheet Nos. 6 and 7 for location of Tracts D thru YY

COPY

I, ERIC STAHLKE, Registered Alaska Land Surveyor No. LS-6945, for Tanana Chiefs Conference, Inc., HEREBY CERTIFY upon honor that I have executed the ANCSA 14(c) Survey depicted on this plat, sheets 1-15, in conformity with the Special Instructions approved November 24, 1999, Contract No. NAC 00 0059, awarded June 1, 2000, the principles of survey described in the Manual of Instructions for the Survey of Public Lands of the United States, 1973, and in the specific manner described on this plat.

July 23, 2001
Date

Registered Land Surveyor

STATE OF ALASKA 49th ERIC STAHLKE No. LS 6945 REGISTERED PROFESSIONAL LAND SURVEYOR

I hereby certify that Tracts A through YY represented on this plat of survey are on lands Interim Conveyed to K'oyitl'ots'ina, Ltd, by Interim Conveyance No. 717 issued by the United States of America, said tracts also fulfill all entitlements under the provisions of ANCSA 14(c) as requested by K'oyitl'ots'ina, Ltd. Board Resolution No. 95-12 and the K'oyitl'ots'ina, Ltd. ANCSA 14 (c) Map of Boundaries approved November 5, 1996.

10.17.01
Date

President, K'oyitl'ots'ina, Ltd.

ES

ALASKA NATIVE CLAIMS SETTLEMENT ACT (ANCSA) SECTION 14(c), TRACTS A THROUGH YY P.L. 92-203 (85 STAT. 688, 702, 703)

K'OYITL'OTS'INA, LTD. AT HUSLIA, ALASKA

This plat contains the entire survey record.

U.S. Survey No. 4211 was surveyed by Robert D. Bagett, Cadastral Surveyor, in 1965 and resurveyed by H. Lee Saylor, LS-4922, in 1991.

The Huslia Airport, Plat No. 92-1, Nulato Recording District, was surveyed by H. Lee Saylor, Registered Alaska Land Surveyor No. 4922, in 1991.

The new Huslia Airport, Plat No. 2000-1, Nulato Recording District, was surveyed by William D. Cohen, Registered Alaska Land Surveyor No. 7537, in 2000.

The history of surveys is continued on sheets 6 and 7 for Tracts D thru YY.

This survey was executed by Eric Stahlke, Registered Alaska Land Surveyor No. LS-6945, for Tanana Chiefs Conference, Inc., August 24 through September 13, 2000, in accordance with the principles set forth in the Manual of Surveying Instructions, 1973, Special Instructions dated November 3, 1998 and approved November 24, 1999, the K'oyitl'ots'ina, Ltd. ANSCA 14(c) Map of Boundaries accepted September 14, 1995, and Contract No. NAC 00 0059, dated June 1, 2000.

Field assistants were:

Albert G. Macica, Land Surveyor
Victor J. DeWilde, Land Surveyor
Lee B. Folger, Land Surveyor
Todd Jantzi, Land Surveyor
Nicolas Rondard, Survey Technician
Leonard Sam, Survey Technician
Albert Vent, Survey Technician
Donovan Williams, Survey Technician

Area: 974.42 Acres.

The azimuth for Tracts A through YY was obtained from the Global Positioning System, using static relative positioning techniques and refers to the true meridian.

The geographic position of corner No. 2, U.S. Survey No. 4211, calculated from a tie to U.S.C.E. Triangulation Station "ROUND 1954" using the Global Positioning System and static relative positioning techniques is:

Latitude: 65°42'02.82" North
Longitude: 156°23'12.77" West NAD 27

The magnetic declination was observed during the execution of this survey.

The topography is varied and contains steep bluffs, rolling hills and a level river plain, with vegetation consisting of spruce, birch, alder and willow with low shrubs and grasses. The soils consist of sand and sandy loam with areas of permafrost.

UNITED STATES DEPARTMENT OF THE INTERIOR
BUREAU OF LAND MANAGEMENT
Anchorage, Alaska

The survey represented by this plat, sheets 1-15 having been properly executed and examined, is hereby accepted for having fulfilled the requirements of Section 14(c) of the Alaska Native Claims Settlement Act.

For the Director

24 OCTOBER 2001
Date

Deputy State Director for Cadastral Survey, Alaska

NULATO 2001-6

ORIGINAL

ALASKA NATIVE CLAIMS SETTLEMENT ACT (ANCSA) SECTION 14(c), TRACTS A THROUGH YY P.L. 92-203 (85 STAT. 688, 702, 703)

K'OYITL'OTS'INA, LTD. AT HUSLIA, ALASKA

REFERENCE SHOULD BE MADE TO SHEET No. 1 FOR SURVEY INFORMATION

LEGEND

- BLM monument recovered this survey.
- State of Alaska D.O.T./P.F. monument, recovered this survey.
- 2 1/2 in. alum. post primary monument recovered this survey.
- 5/8 in. rebar and alum. cap recovered this survey.
- ANCSA primary monument set this survey.
- ANCSA secondary monument set this survey.

Accessory note: Bearing trees are scribed "X BT", magnets are buried black end down, 18 ins. deep.

ANCSA 14(c) KL1 C1 TRHH 6945-S 2000 — Typical cap marking for primary monument set this survey.

ANCSA 14(c) KL1 B12 L1 L2 6945-S 2000 — Typical cap marking for secondary monument set this survey.

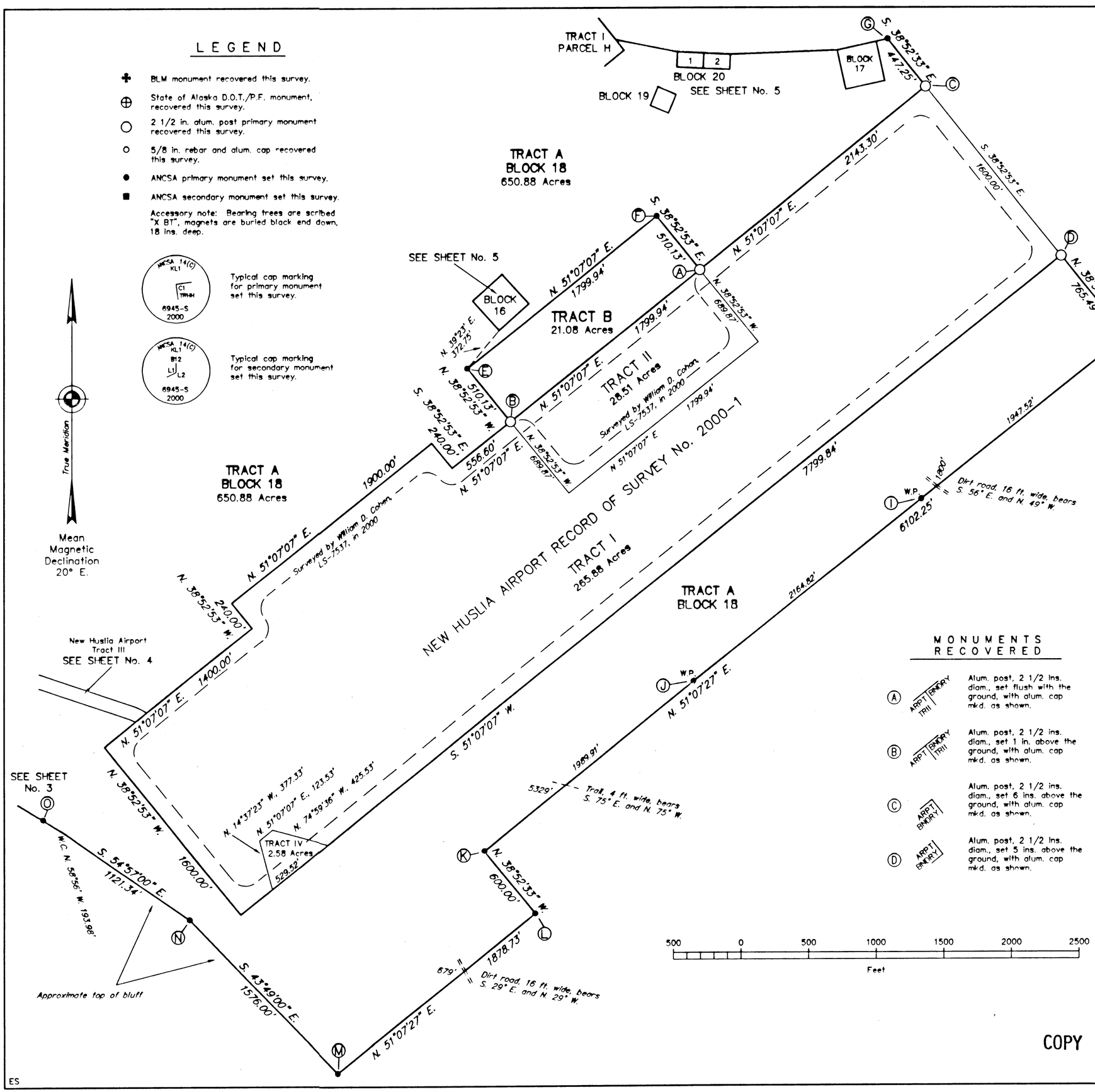

MONUMENTS RECOVERED

A	ARPT BNDRY TRII	Alum. post, 2 1/2 ins. diam., set flush with the ground, with alum. cap mkd. as shown.
B	ARPT BNDRY TRII	Alum. post, 2 1/2 ins. diam., set 1 in. above the ground, with alum. cap mkd. as shown.
C	ARPT BNDRY	Alum. post, 2 1/2 ins. diam., set 6 ins. above the ground, with alum. cap mkd. as shown.
D	ARPT BNDRY	Alum. post, 2 1/2 ins. diam., set 5 ins. above the ground, with alum. cap mkd. as shown.

MONUMENTS SET

Set a stainless steel post, 28 ins. long, 2 1/2 ins. diam., 26 to 28 ins. in the ground, a magnet in a white plastic case at the base, with brass cap mkd. as shown, from which the following accessories,

E	B18 TRA / TRB	A spruce, 4 ins. diam., bears N. 35 1/4° E., 65.8 ft. dist. A birch, 4 ins. diam., bears N. 66 3/4° W., 53.2 ft. dist.
F	B18 TRA / TRB	A spruce, 4 ins. diam., bears N. 72 1/4° E., 8.3 ft. dist. A spruce, 5 ins. diam., bears S. 17 1/4° W., 32.5 ft. dist.
G	B18 TRA	A spruce, 6 ins. diam., bears N. 78 3/4° E., 74.3 ft. dist. A spruce, 6 ins. diam., bears S. 17 3/4° E., 60.7 ft. dist.
H	B18 TRA	A spruce, 7 ins. diam., bears S. 7 1/2° E., 34.6 ft. dist. A spruce, 10 ins. diam., bears N. 81 1/4° W., 49.5 ft. dist.
I	WP B18 TRA	A spruce, 6 ins. diam., bears S. 17° W., 54.0 ft. dist. A spruce, 4 ins. diam., bears N. 89 1/4° W., 44.5 ft. dist.
J	WP B18 TRA	A spruce, 5 ins. diam., bears N. 87 1/2° E., 31.9 ft. dist. A spruce, 7 ins. diam., bears N. 01° W., 36.9 ft. dist.
K	B18 TRA	A magnet, in a silver plastic case bears N. 6° E., 9.9 ft. dist. A magnet, in a pink plastic case bears S. 84° E., 9.9 ft. dist.
L	B18 TRA	A birch, 4 ins. diam., bears S. 38° E., 49.9 ft. dist. A magnet, in an orange plastic case bears N. 84° W., 9.9 ft. dist.
M	B18 TRA	A spruce, 14 ins. diam., bears S. 46 1/2° W., 22.8 ft. dist. A spruce, 5 ins. diam., bears N. 22° W., 104.6 ft. dist.
N	B18 TRA	A spruce, 4 ins. diam., bears N. 49 1/4° E., 73.4 ft. dist. A spruce, 4 ins. diam., bears N. 60° W., 79.1 ft. dist.
O	WC B18 TRA	A spruce, 4 ins. diam., bears N. 49 3/4° E., 65.8 ft. dist. A spruce, 6 ins. diam., bears N. 36 1/4° E., 22.7 ft. dist.

COPY

ES

Nulato 2001-6

ALASKA NATIVE CLAIMS SETTLEMENT ACT (ANCSA) SECTION 14(c), TRACTS A THROUGH YY P.L. 92-203 (85 STAT. 688, 702, 703)

K'OYITL'OTS'INA, LTD. AT HUSLIA, ALASKA

LEGEND

- BLM monument recovered this survey.
- State of Alaska D.O.T./P.F. monument, recovered this survey.
- 2 1/2 in. alum. post primary monument recovered this survey.
- 5/8 in. rebar and alum. cap recovered this survey.
- ANCSA primary monument set this survey.
- ANCSA secondary monument set this survey.

Accessory note: Bearing trees are scribed "X BT", magnets are buried black end down, 18" deep.

ANCSA 14(c) KL1 C1 TRHH 6945-S 2000 — Typical cap marking for primary monument set this survey.

ANCSA 14(c) KL1 B12 L1 L2 6945-S 2000 — Typical cap marking for secondary monument set this survey.

500 0 500 1000 1500 2000 2500
Feet

True Meridian

Mean Magnetic Declination 20° E.

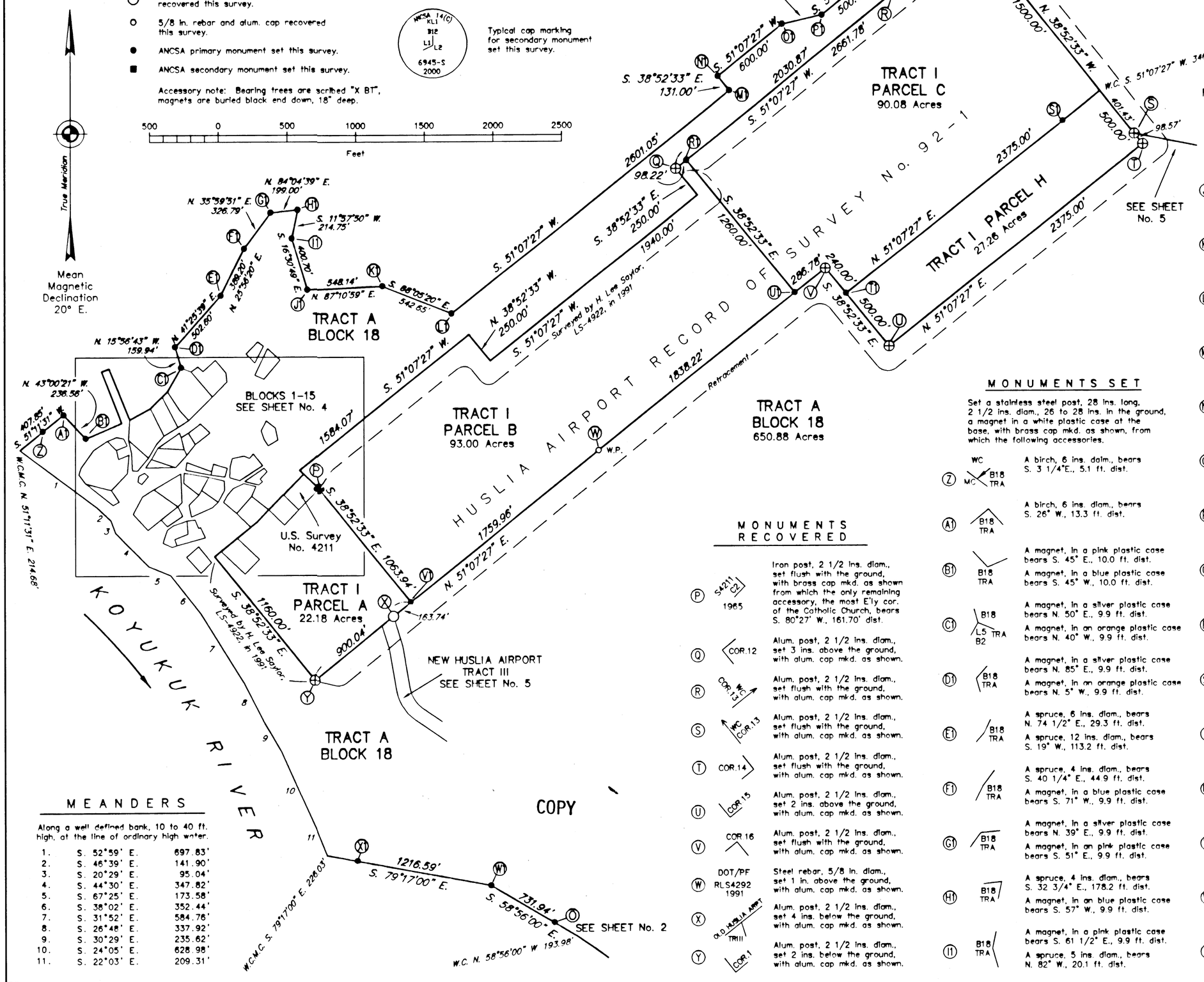

REFERENCE SHOULD BE MADE TO SHEET No. 1 FOR SURVEY INFORMATION

MONUMENTS SET

Set a stainless steel post, 28 ins. long, 2 1/2 ins. diam., 26 to 28 ins. in the ground, a magnet in a white plastic case at the base, with brass cap mkd. as shown, from which the following accessories.

(Z)	WC / MC / B18 TRA	A birch, 6 ins. diam., bears S. 3 1/4°E., 5.1 ft. dist.
(A1)	B18 TRA	A birch, 6 ins. diam., bears S. 26° W., 13.3 ft. dist.
(B1)	B18 TRA	A magnet, in a pink plastic case bears S. 45° E., 10.0 ft. dist. A magnet, in a blue plastic case bears S. 45° W., 10.0 ft. dist.
(C1)	B18 / L5 TRA / B2	A magnet, in a silver plastic case bears N. 50° E., 9.9 ft. dist. A magnet, in an orange plastic case bears N. 40° W., 9.9 ft. dist.
(D1)	B18 TRA	A magnet, in a silver plastic case bears N. 85° E., 9.9 ft. dist. A magnet, in an orange plastic case bears N. 5° W., 9.9 ft. dist.
(E1)	B18 TRA	A spruce, 6 ins. diam., bears N. 74 1/2° E., 29.3 ft. dist. A spruce, 12 ins. diam., bears S. 19° W., 113.2 ft. dist.
(F1)	B18 TRA	A spruce, 4 ins. diam., bears S. 40 1/4° E., 44.9 ft. dist. A magnet, in a blue plastic case bears S. 71° W., 9.9 ft. dist.
(G1)	B18 TRA	A magnet, in a silver plastic case bears N. 39° E., 9.9 ft. dist. A magnet, in an pink plastic case bears S. 51° E., 9.9 ft. dist.
(H1)	B18 TRA	A spruce, 4 ins. diam., bears S. 32 3/4° E., 178.2 ft. dist. A magnet, in an blue plastic case bears S. 57° W., 9.9 ft. dist.
(I1)	B18 TRA	A magnet, in a pink plastic case bears S. 61 1/2° E., 9.9 ft. dist. A spruce, 5 ins. diam., bears N. 82° W., 20.1 ft. dist.
(J1)	B18 TRA	A spruce, 4 ins. diam., bears N. 40 1/4° E., 56.1 ft. dist. A spruce, 5 ins. diam., bears S. 87° E., 18.3 ft. dist.
(K1)	B18 TRA	A magnet, in a blue plastic case bears S. 42 1/4° W., 9.9 ft. dist. A spruce, 5 ins. diam., bears N. 48 3/4° W., 185.3 ft. dist.
(L1)	B18 TRA	A spruce, 6 ins. diam., bears N. 60 1/2° E., 41.4 ft. dist. A spruce, 5 ins. diam., bears S. 32° E., 58.2 ft. dist.
(M1)	B18 TRA	A magnet, in a silver plastic case bears N. 5° E., 9.9 ft. dist. A magnet, in a pink plastic case bears S. 85° E., 9.9 ft. dist.
(N1)	B18 TRA	A spruce, 4 ins. diam., bears N. 86 1/4° E., 65.9 ft. dist. A spruce, 4 ins. diam., bears N. 7 1/4° W., 32.9 ft. dist.
(O1)	B18 TRA	A spruce, 6 ins. diam., bears S. 56° E., 279.2 ft. dist. A spruce, 5 ins. diam., bears S. 31 1/2° W., 188.8 ft. dist.
(P1)	B18 TRA	A spruce, 5 ins. diam., bears N. 88 3/4° E., 94.7 ft. dist. A spruce, 4 ins. diam., bears S. 5 1/2° W., 39.0 ft. dist.
(Q1)	B18 TRA	A spruce, 4 ins. diam., bears S. 7 3/4° E., 36.1 ft. dist. A spruce, 5 ins. diam., bears N. 70 1/4° W., 60.5 ft. dist.
(R1)	TRA B18 C / B TRI TRI	A spruce, 5 ins. diam., bears N. 86 1/4° E., 32.3 ft. dist. A spruce, 6 ins. diam., bears N. 4 1/2° W., 40.7 ft. dist.
(S1)	WC PARC / PARH TRI	A spruce, 5 ins. diam., bears S. 23 1/2° E., 73.3 ft. dist. A spruce, 4 ins. diam., bears N. 83 1/4° W., 87.0 ft. dist.
(T1)	PARC TRI / PARH / B18 TRA	A spruce, 4 ins. diam., bears N. 23° E., 39.1 ft. dist. A spruce, 4 ins. diam., bears N. 73 1/4° W., 27.8 ft. dist.
(U1)	PARC TRI / PARB TRI / B18 TRA	A spruce, 5 ins. diam., bears N. 46° E., 36.4 ft. dist. A spruce, 5 ins. diam., bears N. 41 1/4° W., 48.4 ft. dist.
(V1)	TRI PARB / TRI PARA / B18 TRA	A magnet, in a silver plastic case bears N. 6° E., 9.9 ft. dist. A magnet, in an orange plastic case bears N. 84° W., 9.9 ft. dist.
(W1)	B18 TRA	A spruce, 10 ins. diam., bears S. 60 3/4° E., 112.3 ft. dist. A spruce, 10 ins. diam., bears S. 42 1/2° W., 45.8 ft. dist.
(X1)	WC / B18 TRA / MC	A spruce, 8 ins. diam., bears N. 44 3/4° E., 120.9 ft. dist. A spruce, 12 ins. diam., bears S. 11 1/2° E., 232.6 ft. dist.

MONUMENTS RECOVERED

(P)	S4211 C2 1965	Iron post, 2 1/2 ins. diam., set flush with the ground, with brass cap mkd. as shown from which the only remaining accessory, the most E'ly cor. of the Catholic Church, bears S. 80°27' W., 161.70' dist.
(Q)	COR.12	Alum. post, 2 1/2 ins. diam., set 3 ins. above the ground, with alum. cap mkd. as shown.
(R)	COR.13 WC	Alum. post, 2 1/2 ins. diam., set flush with the ground, with alum. cap mkd. as shown.
(S)	WC COR.13	Alum. post, 2 1/2 ins. diam., set flush with the ground, with alum. cap mkd. as shown.
(T)	COR.14	Alum. post, 2 1/2 ins. diam., set flush with the ground, with alum. cap mkd. as shown.
(U)	COR.15	Alum. post, 2 1/2 ins. diam., set 2 ins. above the ground, with alum. cap mkd. as shown.
(V)	COR 16	Alum. post, 2 1/2 ins. diam., set flush with the ground, with alum. cap mkd. as shown.
(W)	DOT/PF RLS4292 1991	Steel rebar, 5/8 in. diam., set 1 in. above the ground, with alum. cap mkd. as shown.
(X)	O.D. HUSLIA APRT TRIII	Alum. post, 2 1/2 ins. diam., set 4 ins. below the ground, with alum. cap mkd. as shown.
(Y)	COR.1	Alum. post, 2 1/2 ins. diam., set 2 ins. below the ground, with alum. cap mkd. as shown.

MEANDERS

Along a well defined bank, 10 to 40 ft. high, at the line of ordinary high water.

1.	S. 52°59' E.	697.83'
2.	S. 46°39' E.	141.90'
3.	S. 20°29' E.	95.04'
4.	S. 44°30' E.	347.82'
5.	S. 67°25' E.	173.58'
6.	S. 38°02' E.	352.44'
7.	S. 31°52' E.	584.76'
8.	S. 26°48' E.	337.92'
9.	S. 30°29' E.	235.62'
10.	S. 24°05' E.	628.98'
11.	S. 22°03' E.	209.31'

COPY

ES

Nulato 2001-6

ORIGINAL

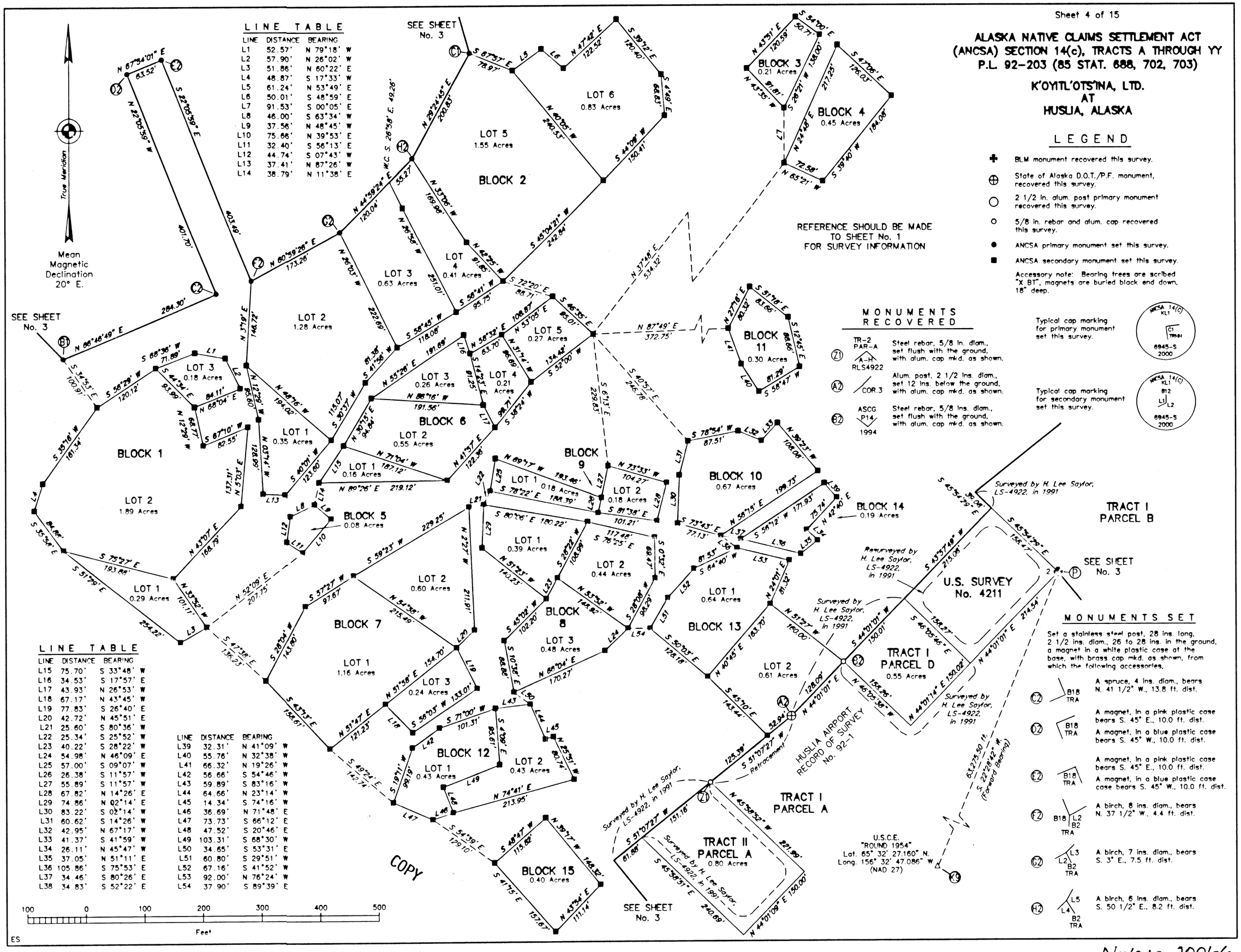

Nulato 2001-6

ALASKA NATIVE CLAIMS SETTLEMENT ACT (ANCSA) SECTION 14(c), TRACTS A THROUGH YY P.L. 92-203 (85 STAT. 688, 702, 703)

K'OYITL'OTS'INA, LTD. AT HUSLIA, ALASKA

REFERENCE SHOULD BE MADE TO SHEET No. 1 FOR SURVEY INFORMATION

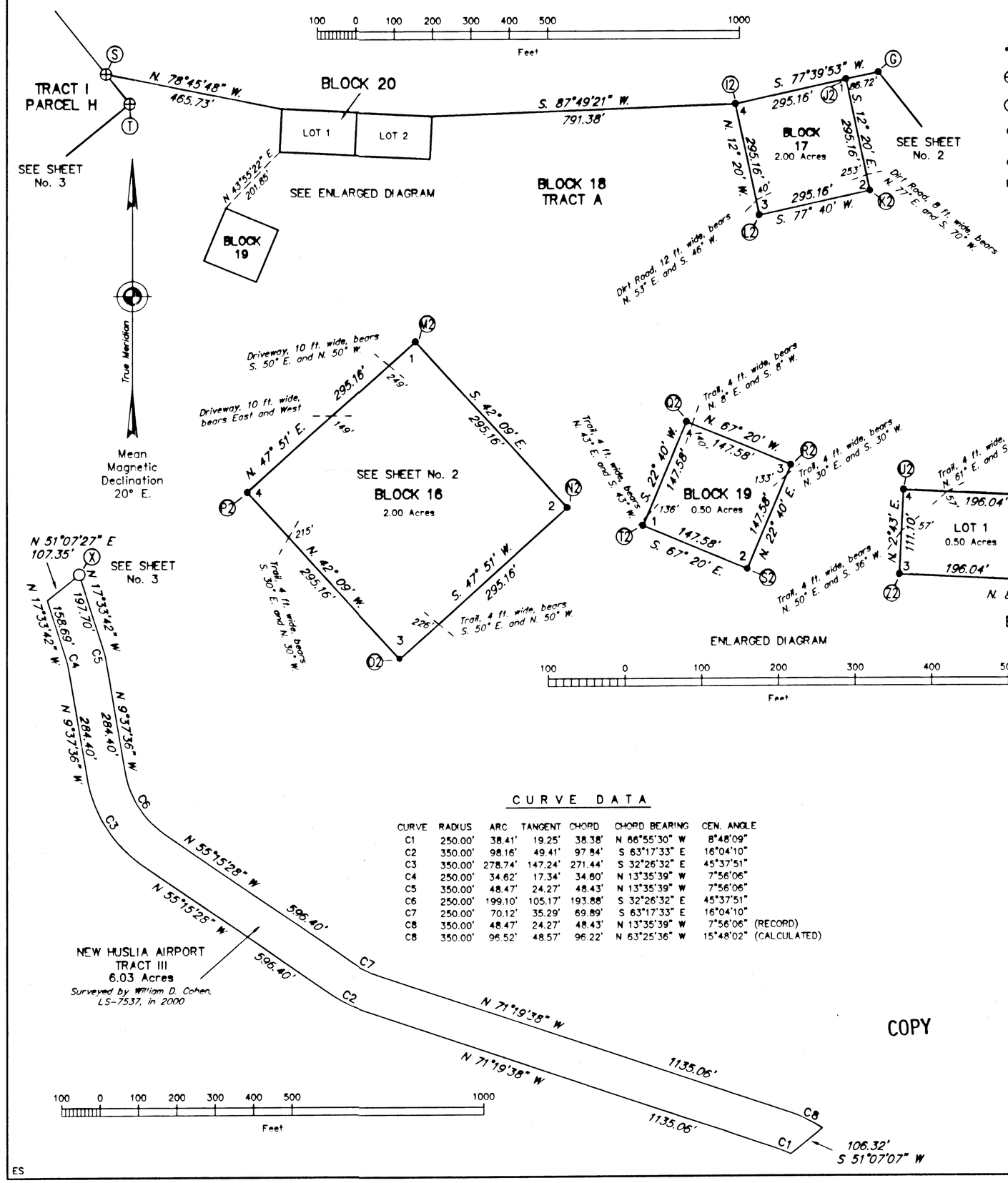

LEGEND

- BLM monument recovered this survey.
- State of Alaska D.O.T./P.F. monument, recovered this survey.
- 2 1/2 in. alum. post primary monument recovered this survey.
- 5/8 in. rebar and alum. cap recovered this survey.
- ANCSA primary monument set this survey.
- ANCSA secondary monument set this survey.

Accessory note: Bearing trees are scribed "X BT", magnets are buried black end down, 18" deep.

ANCSA 14(C) KL1 C1 TRA-H 6945-S 2000 — Typical cap marking for primary monument set this survey.

ANCSA 14(C) KL1 B12 L1 L2 6945-S 2000 — Typical cap marking for secondary monument set this survey.

(L2) TRA B17 C3 B18
A spruce, 4 ins. diam., bears S. 61° W., 84.3 ft. dist.
A spruce, 4 ins. diam., bears N. 5 1/2° W., 104.5 ft. dist.

(M2) B18 C1 B16 TRA
A spruce, 4 ins. diam., bears S. 87° E., 64.8 ft. dist.
A spruce, 4 ins. diam., bears S. 13 1/4° W., 37.5 ft. dist.

(N2) C2 B16 B18 TRA
A spruce, 6 ins. diam., bears N. 21 1/4° E., 78.1 ft. dist.
A spruce, 4 ins. diam., bears S. 75° W., 54.3 ft. dist.

(O2) B16 TRA C3 B18
A magnet, in a silver plastic case bears N. 2° E., 9.9 ft. dist.
A magnet, in an pink plastic case bears S. 88° E., 9.9 ft. dist.

(P2) B18 C4 B16 TRA
A spruce, 4 ins. diam., bears S. 89 3/4° E., 32.9 ft. dist.
A spruce, 4 ins. diam., bears S. 16° W., 24.7 ft. dist.

(Q2) B18 C4 B19 TRA
A spruce, 5 ins. diam., bears N. 64 1/4° E., 24.6 ft. dist.
A spruce, 5 ins. diam., bears S. 17° E., 26.4 ft. dist.

(R2) C3 B19 B18 TRA
A birch, 4 ins. diam., bears S. 27° E., 29.7 ft. dist.
A poplar, 4 ins. diam., bears S. 71 1/4° W., 34.5 ft. dist.

(S2) TRA B19 C2 B18
A spruce, 5 ins. diam., bears S. 62 1/4° W., 31.8 ft. dist.
A poplar, 5 ins. diam., bears N. 29° W., 54.4 ft. dist.

(T2) TRA B18 B19 C1
A birch, 4 ins. diam., bears S. 31 1/4° E., 23.5 ft. dist.
A spruce, 8 ins. diam., bears S. 44 1/4° W., 46.8 ft. dist.

(U2) B18 C4 TRA L1 TRA B20
A spruce, 4 ins. diam., bears S. 44 1/4° E., 56.4 ft. dist.
A spruce, 6 ins. diam., bears S. 73° W., 42.3 ft. dist.

(V2) C1 C4 L1 L2 TRA TRA B20 B20
A spruce, 4 ins. diam., bears S. 35 1/4° E., 24.2 ft. dist.
A spruce, 6 ins. diam., bears S. 43° W., 17.3 ft. dist.

(W2) C1 L2 TRA B20 TRA B18
A spruce, 5 ins. diam., bears S. 29 1/2° E., 34.1 ft. dist.
A spruce, 4 ins. diam., bears S. 54 1/2° W., 65.4 ft. dist.

(X2) B20 TRA L2 C2 B18 TRA
A spruce, 6 ins. diam., bears S. 74° E., 58.1 ft. dist.
A birch, 4 ins. diam., bears N. 42 3/4° W., 65.6 ft. dist.

(Y2) B20 TRA L1 C2 B20 TRA L2 C3 B18 TRA
A birch, 4 ins. diam., bears N. 46 3/4° E., 74.6 ft. dist.
A spruce, 4 ins. diam., bears N. 48° W., 51.0 ft. dist.

(Z2) B20 TRA L1 C3 B18 TRA
A spruce, 5 ins. diam., bears N. 52 3/4° E., 84.8 ft. dist.
A birch, 7 ins. diam., bears N. 87 1/2° W., 34.1 ft. dist.

(I2) B18 C4 B17 TRA
A spruce, 5 ins. diam., bears S. 37 3/4° E., 108.4 ft. dist.
A spruce, 7 ins. diam., bears S. 53 1/4° W., 60.4 ft. dist.

(J2) C1 B18 TRA TRA B17
A spruce, 5 ins. diam., bears S. 57 3/4° E., 29.8 ft. dist.
A spruce, 6 ins. diam., bears S. 57 1/4° W., 205.7 ft. dist.

(K2) TRA B17 C2 B18
A spruce, 4 ins. diam., bears S. 84 3/4° E., 44.5 ft. dist.
A spruce, 4 ins. diam., bears N. 17 1/4° W., 68.5 ft. dist.

CURVE DATA

CURVE	RADIUS	ARC	TANGENT	CHORD	CHORD BEARING	CEN. ANGLE
C1	250.00'	38.41'	19.25'	38.38'	N 66°55'30" W	8°48'09"
C2	350.00'	98.16'	49.41'	97.84'	S 63°17'33" E	16°04'10"
C3	350.00'	278.74'	147.24'	271.44'	S 32°26'32" E	45°37'51"
C4	250.00'	34.62'	17.34'	34.60'	N 13°35'39" W	7°56'06"
C5	350.00'	48.47'	24.27'	48.43'	N 13°35'39" W	7°56'06"
C6	250.00'	199.10'	105.17'	193.88'	S 32°26'32" E	45°37'51"
C7	250.00'	70.12'	35.29'	69.89'	S 63°17'33" E	16°04'10"
C8	350.00'	48.47'	24.27'	48.43'	N 13°35'39" W	7°56'06" (RECORD)
C8	350.00'	96.52'	48.57'	96.22'	N 63°25'36" W	15°48'02" (CALCULATED)

MONUMENTS SET

Set a stainless steel post, 28 ins. long, 2 1/2 ins. diam., 26 to 28 ins. in the ground, a magnet in a white plastic case at the base, with brass cap mkd. as shown, from which the following accessories,

COPY

ES

NU Lot 2001-6

ORIGINAL

Sheet 6 of 15

ALASKA NATIVE CLAIMS SETTLEMENT ACT (ANCSA) SECTION 14(c), TRACTS A THROUGH YY P.L. 92-203 (85 STAT. 688, 702, 703)

K'OYITL'OTS'INA, LTD.
AT
HUSLIA, ALASKA

REFERENCE SHOULD BE MADE
TO SHEET No. 1
FOR SURVEY INFORMATION

Townships 4 North, Ranges 11-13 East, Townships 5 North, Ranges 10-12 East and Township 6 North, Range 12 East, Kateel River Meridian, Alaska, were surveyed by Kenneth J. Ludy, Registered Alaska Land Surveyor No. LS-4802, for International Technology, Ltd., in 1980, under Special Instructions for Group No. 237, Alaska. The plats were accepted in 1999.

U.S. Survey Nos. 11451, 11452, 11456, 11458, 11459, 11483, 11491, 11492, 11494, 11496, 11497, 11498, 11499 and 11501 were surveyed by Eric Stahlke, Registered Alaska Land Surveyor, in 1996.

The geographic positions reported for Tracts D-YY are determined from a tie to U.S.C.E. Triangulation Staion "ROUND 1954", using the Global Positioning System and static relative positioning techniques.

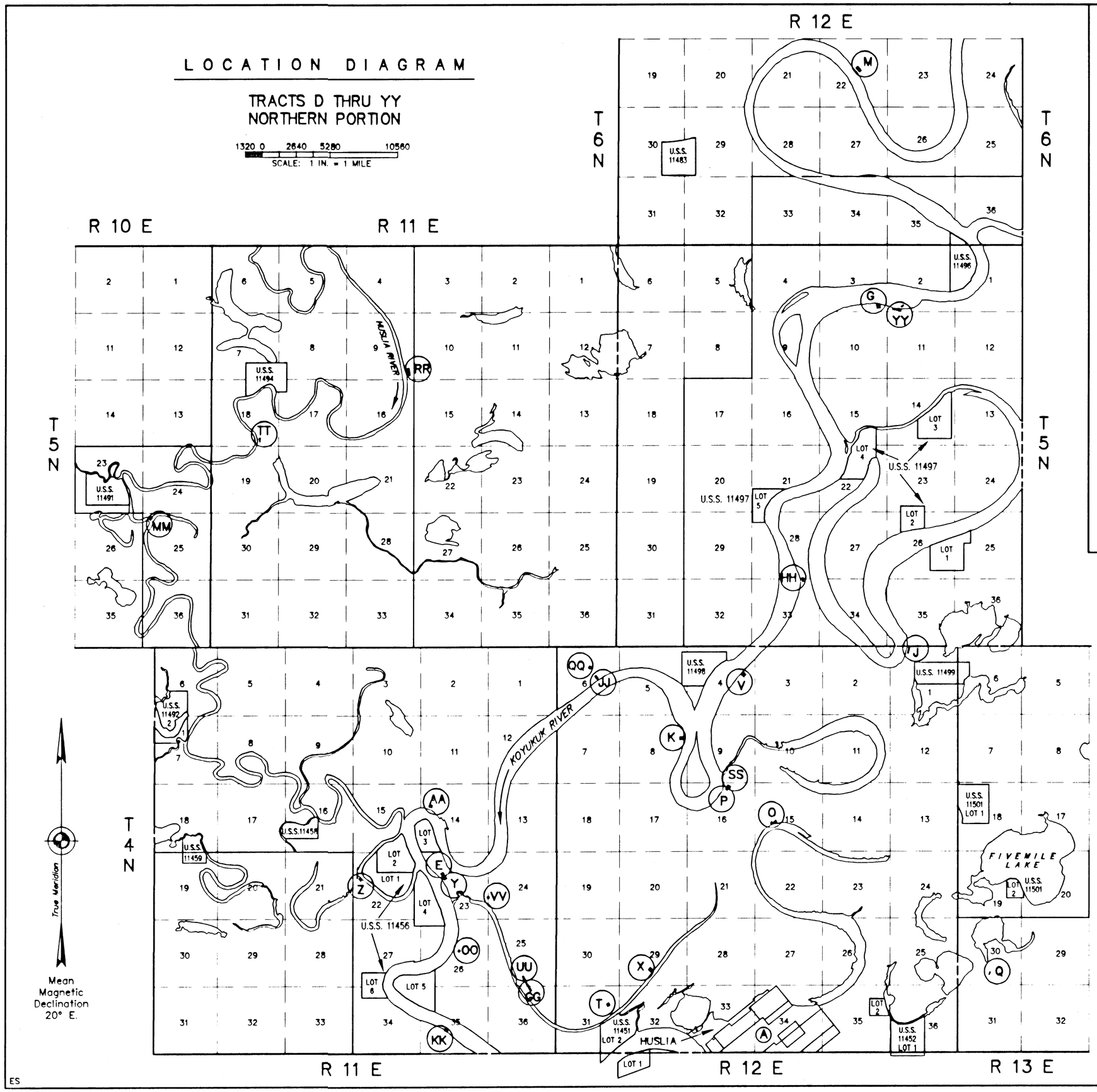

Nulato 2001-6

ORIGINAL

Sheet 7 of 15

ALASKA NATIVE CLAIMS SETTLEMENT ACT (ANCSA) SECTION 14(c), TRACTS A THROUGH YY P.L. 92-203 (85 STAT. 688, 702, 703)

K'OYITL'OTS'INA, LTD. AT HUSLIA, ALASKA

REFERENCE SHOULD BE MADE
TO SHEET No. 1
FOR SURVEY INFORMATION

Township 2 North, Range 12 East and Townships 3 North, Ranges 11-12 East, Kateel River Meridian, Alaska, were surveyed by Kenneth J. Ludy, Registered Alaska Land Surveyor No. LS-4802, for International Technology, Ltd., in 1980, under Special Instructions for Group No. 237, Alaska. The plats were accepted in 1999.

U.S. Survey Nos. 11402, 11403, 11415, 11416, 11418, 11419, 11420, 11421, 11451, 11452, 11454 and 11455 were surveyed by Eric Stahlke, Registered Alaska Land Surveyor, in 1996.

The geographic positions reported for Tracts D-YY are determined from a tie to U.S.C.E. Triangulation Staion "ROUND 1954", using the Global Positioning System and static relative positioning techniques.

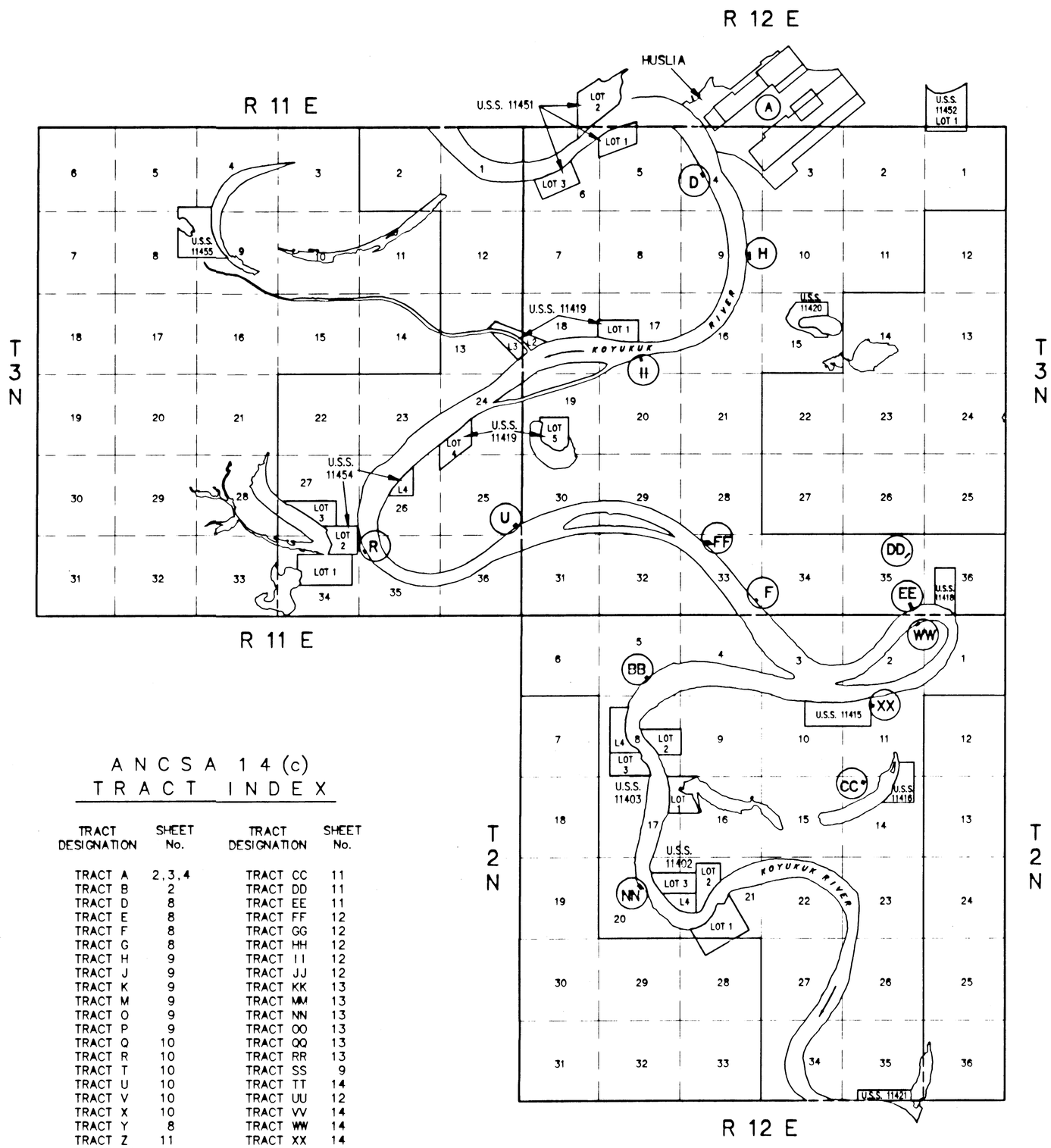

True Meridian

Mean Magnetic Declination 20° E.

ANCSA 14 (c) TRACT INDEX

TRACT DESIGNATION	SHEET No.	TRACT DESIGNATION	SHEET No.
TRACT A	2,3,4	TRACT CC	11
TRACT B	2	TRACT DD	11
TRACT D	8	TRACT EE	11
TRACT E	8	TRACT FF	12
TRACT F	8	TRACT GG	12
TRACT G	8	TRACT HH	12
TRACT H	9	TRACT II	12
TRACT J	9	TRACT JJ	12
TRACT K	9	TRACT KK	13
TRACT M	9	TRACT MM	13
TRACT O	9	TRACT NN	13
TRACT P	9	TRACT OO	13
TRACT Q	10	TRACT QQ	13
TRACT R	10	TRACT RR	13
TRACT T	10	TRACT SS	9
TRACT U	10	TRACT TT	14
TRACT V	10	TRACT UU	12
TRACT X	10	TRACT VV	14
TRACT Y	8	TRACT WW	14
TRACT Z	11	TRACT XX	14
TRACT AA	11	TRACT YY	8
TRACT BB	11		

LOCATION DIAGRAM

TRACTS D THRU YY
SOUTHERN PORTION

1320 0 2640 5280 10560
SCALE: 1 IN. = 1 MILE

LEGEND

Protracted line

Surveyed line

(AA) ANCSA 14(c) Tract designation

COPY

ES

Nulato 2001-6

ORIGINAL

ALASKA NATIVE CLAIMS SETTLEMENT ACT (ANCSA) SECTION 14(c), TRACTS A THROUGH YY P.L. 92-203 (85 STAT. 688, 702, 703)

K'OYITL'OTS'INA, LTD. AT HUSLIA, ALASKA

REFERENCE SHOULD BE MADE TO SHEET No. 1 FOR SURVEY INFORMATION

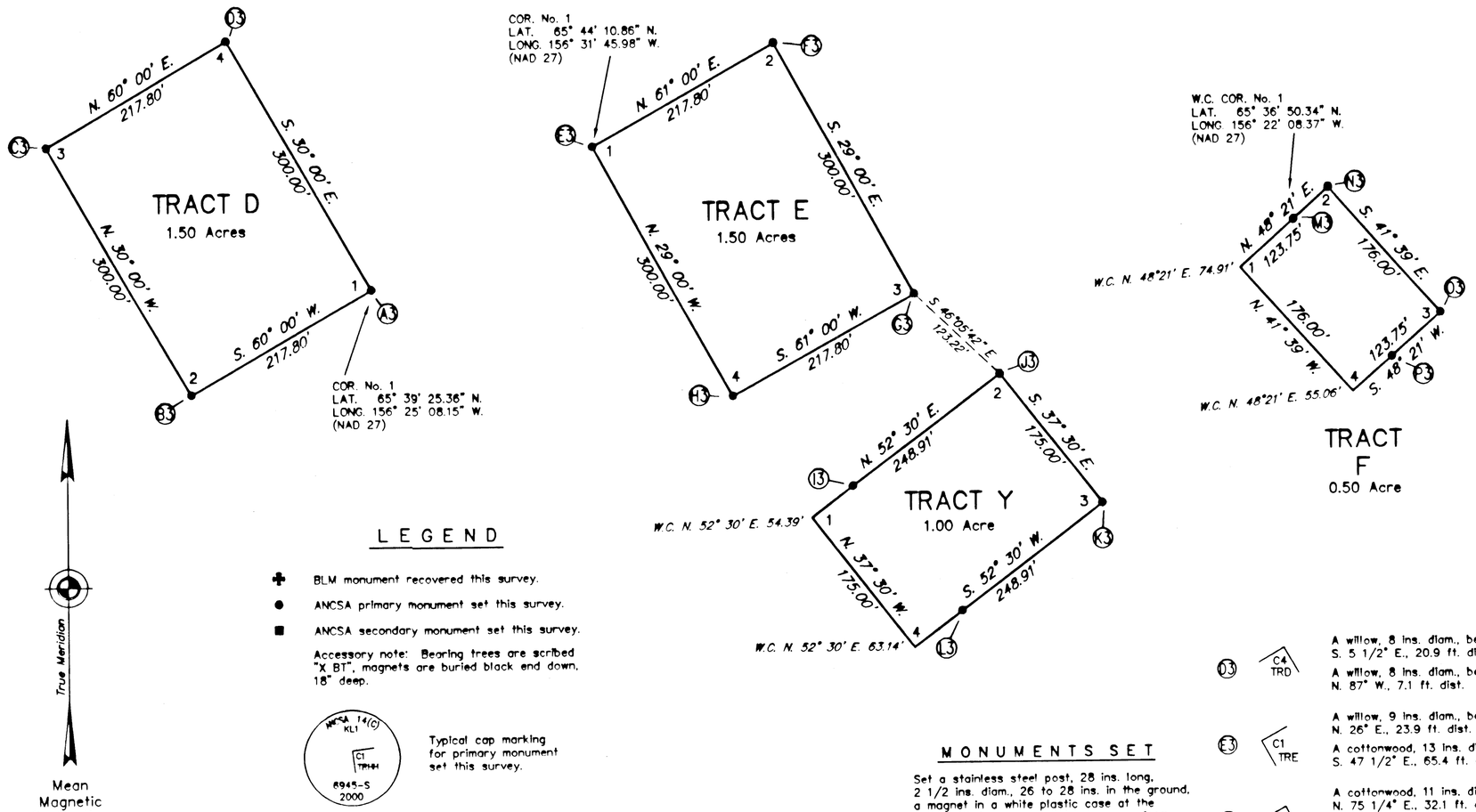

LEGEND

- ✚ BLM monument recovered this survey.
- ● ANCSA primary monument set this survey.
- ■ ANCSA secondary monument set this survey.

Accessory note: Bearing trees are scribed "X BT", magnets are buried black end down, 18" deep.

ANCSA 14(C) KL1 — C1 TRHH — 8945-S 2000

Typical cap marking for primary monument set this survey.

MONUMENTS SET

Set a stainless steel post, 28 ins. long, 2 1/2 ins. diam., 26 to 28 ins. in the ground, a magnet in a white plastic case at the base, with brass cap mkd. as shown, from which the following accessories,

A3	TRD C1	A willow, 9 ins. diam., bears S. 10° W., 51.7 ft. dist. A willow, 9 ins. diam., bears N. 88° W., 46.0 ft. dist.
B3	TRD C2	A birch, 13 ins. diam., bears N. 52 1/2° E., 13.7 ft. dist. A birch, 11 ins. diam., bears S. 45 1/2° E., 30.4 ft. dist.
C3	TRD C3	A birch, 5 ins. diam., bears S. 3° E., 34.4 ft. dist. A birch, 7 ins. diam., bears S. 88 1/4° W., 53.8 ft. dist.
D3	TRD C4	A willow, 8 ins. diam., bears S. 5 1/2° E., 20.9 ft. dist. A willow, 8 ins. diam., bears N. 87° W., 7.1 ft. dist.
E3	TRE C1	A willow, 9 ins. diam., bears N. 26° E., 23.9 ft. dist. A cottonwood, 13 ins. diam., bears S. 47 1/2° E., 65.4 ft. dist.
F3	TRE C2	A cottonwood, 11 ins. diam., bears N. 75 1/4° E., 32.1 ft. dist. A cottonwood, 17 ins. diam., bears S. 34° W., 49.7 ft. dist.
G3	TRE C3	A cottonwood, 14 ins. diam., bears S. 25 1/4° E., 45.2 ft. dist. A cottonwood, 13 ins. diam., bears N. 71 1/4° W., 62.5 ft. dist.
H3	TRE C4	A willow, 10 ins. diam., bears N. 2 3/4° E., 40.2 ft. dist. A willow, 8 ins. diam., bears S. 75 1/2° E., 33.0 ft. dist.
I3	WC TRY C1	A willow, 9 ins. diam., bears N. 8 1/2° E., 38.9 ft. dist. A cottonwood, 15 ins. diam., bears S. 88 1/4° E., 16.8 ft. dist.
J3	TRY C2	A cottonwood, 10 ins. diam., bears N. 74° E., 12.6 ft. dist. A cottonwood, 18 ins. diam., bears S. 7° E., 25.0 ft. dist.
K3	TRY C3	A cottonwood, 15 ins. diam., bears N. 9 3/4° E., 41.9 ft. dist. A cottonwood, 7 ins. diam., bears S. 82 3/4° W., 27.9 ft. dist.
L3	WC TRY C4	A cottonwood, 13 ins. diam., bears S. 86° E., 44.9 ft. dist. A cottonwood, 13 ins. diam., bears N. 9 1/2° W., 13.7 ft. dist.
M3	WC C1 TRF	A spruce, 4 ins. diam., bears N. 14 1/2° E., 53.2 ft. dist. A spruce, 11 ins. diam., bears S. 73° E., 41.4 ft. dist.
N3	C2 TRF	A spruce, 10 ins. diam., bears S. 45 3/4° W., 40.1 ft. dist. A spruce, 5 ins. diam., bears N. 33 1/2° W., 33.5 ft. dist.
O3	C3 TRF	A spruce, 8 ins. diam., bears S. 64° W., 33.0 ft. dist. A spruce, 8 ins. diam., bears N. 2 1/4° W., 28.1 ft. dist.
P3	WC TRF C4	A spruce, 8 ins. diam., bears N. 52 1/2° E., 34.9 ft. dist. A spruce, 8 ins. diam., bears N. 30° W., 32.7 ft. dist.
Q3	C1 TRG	A spruce, 6 ins. diam., bears S. 24 3/4° E., 65.4 ft. dist. A spruce, 7 ins. diam., bears S. 54 1/4° W., 37.6 ft. dist.
R3	TRG C2	A spruce, 4 ins. diam., bears N. 74 3/4° W., 47.4 ft. dist. A spruce, 12 ins. diam., bears N. 5 1/2° W., 105.8 ft. dist.
S3	TRG C3	A spruce, 7 ins. diam., bears N. 22 3/4° E., 46.7 ft. dist. A spruce, 10 ins. diam., bears S. 84 1/2° W., 28.8 ft. dist.
T3	C4 TRG	A spruce, 10 ins. diam., bears S. 61° E., 32.4 ft. dist. A spruce, 12 ins. diam., bears S. 38 1/4° W., 54.1 ft. dist.
U3	C1 TRYY	A spruce, 6 ins. diam., bears S. 36 3/4° E., 14.2 ft. dist. A spruce, 4 ins. diam., bears S. 59 3/4° W., 28.0 ft. dist.
V3	TRYY C2	A spruce, 6 ins. diam., bears N. 53 3/4° E., 8.4 ft. dist. A spruce, 4 ins. diam., bears N. 36° W., 26.0 ft. dist.
W3	TRYY C3	A spruce, 7 ins. diam., bears N. 48 1/2° E., 17.9 ft. dist. A spruce, 6 ins. diam., bears N. 29 1/2° W., 35.7 ft. dist.
X3	C4 TRYY	A spruce, 12 ins. diam., bears S. 42° E., 16.4 ft. dist. A spruce, 6 ins. diam., bears S. 76 3/4° W., 39.6 ft. dist.

COPY

ES

Nulato 2001-6

ALASKA NATIVE CLAIMS SETTLEMENT ACT (ANCSA) SECTION 14(c), TRACTS A THROUGH YY P.L. 92-203 (85 STAT. 688, 702, 703)

K'OYITL'OTS'INA, LTD. AT HUSLIA, ALASKA

REFERENCE SHOULD BE MADE TO SHEET No. 1 FOR SURVEY INFORMATION

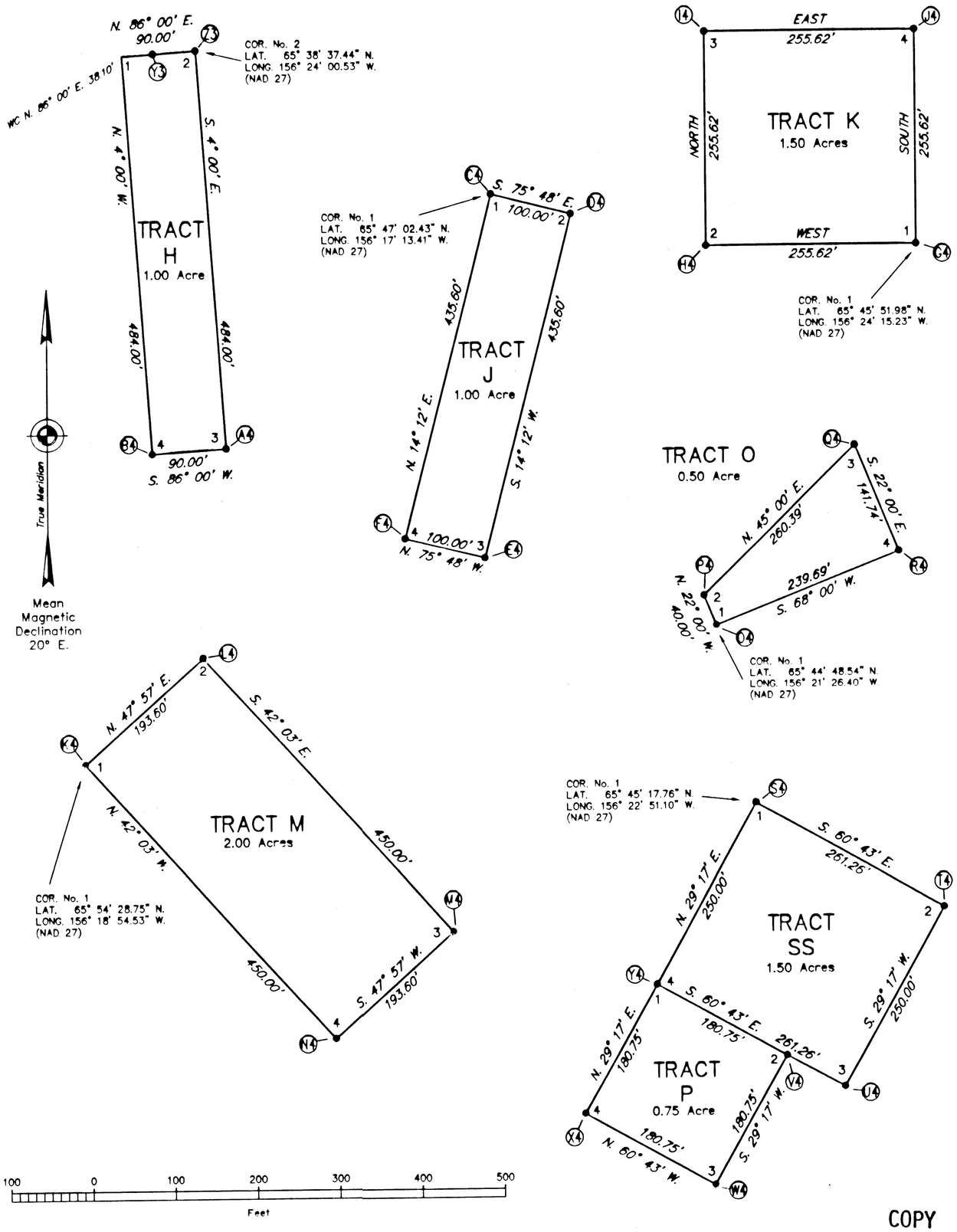

COPY

LEGEND

✚ BLM monument recovered this survey.

● ANCSA primary monument set this survey.

■ ANCSA secondary monument set this survey.

Accessory note: Bearing trees are scribed "X BT", magnets are buried black end down, 18" deep.

Typical cap marking for primary monument set this survey.

MONUMENTS SET

Set a stainless steel post, 28 ins. long, 2 1/2 ins. diam., 26 to 28 ins. in the ground, a magnet in a white plastic case at the base, with brass cap mkd. as shown, from which the following accessories,

(Y3)	WC C1 TRH	A spruce, 10 ins. diam., bears N. 71 1/2° E., 10.8 ft. dist. A spruce, 8 ins. diam., bears S. 19° E., 25.2 ft. dist.
(Z3)	C2 TRH	A spruce, 8 ins. diam., bears S. 47 3/4° W., 33.8 ft. dist. A willow, 6 ins. diam., bears N. 38 3/4° W., 29.8 ft. dist.
(A4)	TRH C3	A spruce, 7 ins. diam., bears N. 82 1/4° E., 9.7 ft. dist. A spruce, 6 ins. diam., bears N. 41 1/2° W., 40.5 ft. dist.
(B4)	TRH C4	A spruce, 8 ins. diam., bears N. 49° E., 20.9 ft. dist. A spruce, 10 ins. diam., bears S. 28° E., 26.9 ft. dist.
(C4)	C1 TRJ	A birch, 6 ins. diam., bears N. 83 1/2° E., 36.2 ft. dist. A spruce, 13 ins. diam., bears S. 26° E., 39.4 ft. dist.
(D4)	C2 TRJ	A cottonwood, 12 ins. diam., bears S. 53 1/2° W., 23.8 ft. dist. A birch, 5 ins. diam., bears N. 37 1/4° W., 17.5 ft. dist.
(E4)	TRJ C3	A spruce, 10 ins. diam., bears S. 78 3/4° W., 26.6 ft. dist. A spruce, 7 ins. diam., bears N. 15 3/4° W., 29.2 ft. dist.
(F4)	TRJ C4	A spruce, 5 ins. diam., bears N. 56 1/2° E., 43.5 ft. dist. A spruce, 10 ins. diam., bears S. 25° E., 24.1 ft. dist.
(G4)	TRK C1	A cottonwood, 5 ins. diam., bears N. 82 1/4° W., 17.9 ft. dist. A cottonwood, 7 ins. diam., bears N. 24 3/4° W., 12.3 ft. dist.
(H4)	TRK C2	A cottonwood, 12 ins. diam., bears N. 37 3/4° E., 31.2 ft. dist. A cottonwood, 5 ins. diam., bears S. 36 1/2° E., 57.2 ft. dist.
(I4)	C3 TRK	A spruce, 11 ins. diam., bears S. 21 1/4° E., 25.5 ft. dist. A spruce, 12 ins. diam., bears N. 75° W., 23.4 ft. dist.
(J4)	C4 TRK	A cottonwood, 15 ins. diam., bears S. 47° W., 12.7 ft. dist. A cottonwood, 14 ins. diam., bears N. 3 1/4° W., 22.7 ft. dist.
(K4)	TRM C1	A spruce, 10 ins. diam., bears N. 84 1/4° E., 38.7 ft. dist. A spruce, 6 ins. diam., bears N. 2 1/2° W., 81.7 ft. dist.
(L4)	C2 TRM	A spruce, 7 ins. diam., bears N. 40 1/4° E., 81.6 ft. dist. A spruce, 4 ins. diam., bears S. 6 1/4° E., 50.7 ft. dist.
(M4)	TRM C3	A spruce, 8 ins. diam., bears N. 45 3/4° E., 41.9 ft. dist. A spruce, 8 ins. diam., bears N. 64 1/2° W., 113.0 ft. dist.
(N4)	TRM C4	A spruce, 6 ins. diam., bears N. 72° E., 43.9 ft. dist. A spruce, 5 ins. diam., bears N. 22 3/4° W., 42.8 ft. dist.
(O4)	TRO C1	A spruce, 18 ins. diam., bears N. 45 3/4° E., 16.0 ft. dist. A magnet, in an orange plastic case, bears N. 44 1/4° W., 10.0 ft. dist.
(P4)	TRO C2	A spruce, 12 ins. diam., bears N. 50 1/2° E., 24.0 ft. dist. A magnet, in a pink plastic case, bears S. 39 1/2° E., 10.0 ft. dist.
(Q4)	C3 TRO	A spruce, 5 ins. diam., bears S. 23 3/4° W., 8.3 ft. dist. A spruce, 9 ins. diam., bears N. 25 1/4° W., 38.2 ft. dist.
(R4)	TRO C4	A spruce, 8 ins. diam., bears N. 40 3/4° E., 44.5 ft. dist. A spruce, 6 ins. diam., bears N. 49 3/4° W., 16.0 ft. dist.
(S4)	C1 TRSS	A cottonwood, 10 ins. diam., bears N. 57 3/4° E., 44.8 ft. dist. A willow, 8 ins. diam., bears S. 7° W., 9.0 ft. dist.
(T4)	C2 TRSS	A magnet, in a pink plastic case, bears S. 42 1/2° E., 10.0 ft. dist. A birch, 7 ins. diam., bears S. 47 1/2° W., 48.2 ft. dist.
(U4)	TRSS C3	A magnet, in a blue plastic case, bears S. 74 1/4° W., 10.0 ft. dist. A magnet, in an orange plastic case, bears N. 15 3/4° W., 10.0 ft. dist.
(V4)	TRSS C2 TRP	A magnet, in a pink plastic case, bears S. 2° E., 10.0 ft. dist. A willow, 9 ins. diam., bears S. 88° W., 8.4 ft. dist.
(W4)	TRP C3	A cottonwood, 10 ins. diam., bears N. 12 3/4° E., 12.4 ft. dist. A cottonwood, 5 ins. diam., bears S. 62 3/4° E., 36.2 ft. dist.
(X4)	C4 TRP	A cottonwood, 9 ins. diam., bears S. 66° E., 31.6 ft. dist. A willow, 7 ins. diam., bears S. 40 1/4° W., 14.5 ft. dist.
(Y4)	C4 TRSS C1 TRP	A cottonwood, 9 ins. diam., bears N. 36 3/4° E., 25.9 ft. dist. A willow, 7 ins. diam., bears S. 67 1/4° W., 35.6 ft. dist.

ES

Nulato 2001-6

ALASKA NATIVE CLAIMS SETTLEMENT ACT (ANCSA) SECTION 14(c), TRACTS A THROUGH YY P.L. 92-203 (85 STAT. 688, 702, 703)

K'OYITL'OTS'INA, LTD. AT HUSLIA, ALASKA

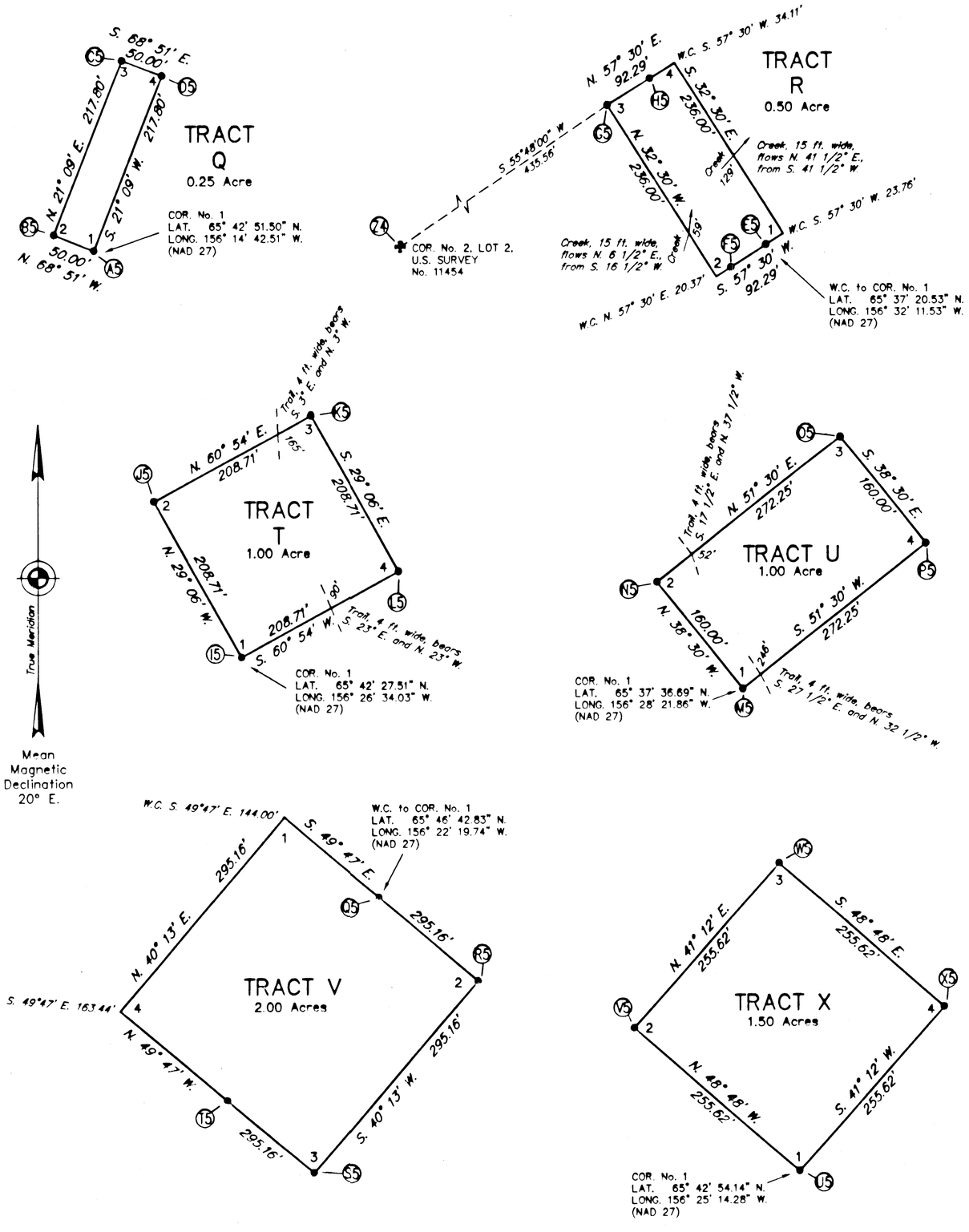

LEGEND

- ✚ BLM monument recovered this survey.
- ● ANCSA primary monument set this survey.
- ■ ANCSA secondary monument set this survey.

Accessory note: Bearing trees are scribed "X BT", magnets are buried black end down, 18" deep.

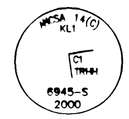

Typical cap marking for primary monument set this survey.

MONUMENTS RECOVERED

(Z4) S11454 L2 C2 — Stainless steel post, 2 1/2 ins. diam., projecting 8 ins. above the ground, with brass cap mkd. as shown, from which the original accessories

1996 — A spruce, 8 ins. diam., bears S. 57° E., 40.6 ft. dist., mkd. X BT.

A spruce, 12 ins. diam., bears N. 12 1/4° W., 41.2 ft. dist., mkd. C2 L2 S11454 BT.

MONUMENTS SET

Set a stainless steel post, 28 ins. long, 2 1/2 ins. diam., 26 to 28 ins. in the ground, a magnet in a white plastic case at the base, with brass cap mkd. as shown, from which the following accessories,

(A5) TRQ C1 — A spruce, 4 ins. diam., bears N. 1 1/4° E., 55.6 ft. dist.
A spruce, 5 ins. diam., bears N. 84 1/2° E., 105.6 ft. dist.

(B5) C2 TRQ — A spruce, 4 ins. diam., bears N. 51° E., 60.6 ft. dist.
A spruce, 4 ins. diam., bears S. 1 3/4° W., 41.9 ft. dist.

(C5) C3 TRQ — A spruce, 4 ins. diam., bears N. 63 1/4° E., 44.4 ft. dist.
A spruce, 4 ins. diam., bears S. 55 1/2° E., 35.8 ft. dist.

(D5) C4 TRQ — A spruce, 4 ins. diam., bears S. 53 1/2° W., 18.0 ft. dist.
A spruce, 4 ins. diam., bears N. 16 1/2° W., 16.3 ft. dist.

(E5) WC C1 TRR — A spruce, 8 ins. diam., bears S. 24 1/4° E., 13.9 ft. dist.
A spruce, 6 ins. diam., bears S. 78 1/4° W., 14.2 ft. dist.

(F5) WC TRR C2 — A spruce, 8 ins. diam., bears N. 2 1/4° E., 9.9 ft. dist.
A spruce, 12 ins. diam., bears S. 75° E., 10.6 ft. dist.

(G5) C3 TRR — A spruce, 6 ins. diam., bears N. 6 3/4° E., 11.4 ft. dist.
A spruce, 5 ins. diam., bears S. 42 1/2° E., 21.9 ft. dist.

(H5) WC C4 TRR — A spruce, 7 ins. diam., bears S. 0 3/4° E., 24.5 ft. dist.
A spruce, 10 ins. diam., bears N. 68 3/4° W., 28.7 ft. dist.

(I5) TRT C1 — A spruce, 16 ins. diam., bears N. 19 1/4° E., 14.5 ft. dist.
A spruce, 9 ins. diam., bears N. 80° W., 30.0 ft. dist.

(J5) C2 TRT — A spruce, 6 ins. diam., bears S. 48 1/4° E., 34.4 ft. dist.
A spruce, 10 ins. diam., bears S. 20 1/4° W., 27.9 ft. dist.

(K5) C3 TRT — A spruce, 11 ins. diam., bears S. 4 1/4° W., 33.4 ft. dist.
A spruce, 10 ins. diam., bears N. 69° W., 13.8 ft. dist.

(L5) C4 TRT — A spruce, 9 ins. diam., bears N. 3 1/4° E., 30.7 ft. dist.
A spruce, 10 ins. diam., bears N. 89 3/4° W., 40.0 ft. dist.

(M5) TRU C1 — A cottonwood, 9 ins. diam., bears N. 26° E., 33.5 ft. dist.
A spruce, 12 ins. diam., bears S. 84° W., 59.7 ft. dist.

(N5) C2 TRU — A spruce, 11 ins. diam., bears S. 4 1/4° W., 36.7 ft. dist.
A spruce, 6 ins. diam., bears N. 78 3/4° W., 32.2 ft. dist.

(O5) C3 TRU — A cottonwood, 6 ins. diam., bears N. 26 3/4° E., 3.8 ft. dist.
A spruce, 8 ins. diam., bears S. 20 1/2° E., 25.2 ft. dist.

(P5) C4 TRU — A spruce, 12 ins. diam., bears N. 46° E., 44.8 ft. dist.
A spruce, 13 ins. diam., bears N. 64 1/2° W., 33.0 ft. dist.

(Q5) WC C1 TRV — A spruce, 10 ins. diam., bears S. 83° E., 59.7 ft. dist.
A spruce, 5 ins. diam., bears S. 2 1/4° E., 51.9 ft. dist.

(R5) C2 TRV — A spruce, 7 ins. diam., bears S. 40° E., 45.7 ft. dist.
A spruce, 10 ins. diam., bears N. 86 1/4° W., 43.7 ft. dist.

(S5) TRV C3 — A spruce, 7 ins. diam., bears N. 31° E., 16.7 ft. dist.
A spruce, 7 ins. diam., bears S. 60° E., 45.8 ft. dist.

(T5) WC C4 TRV — A spruce, 4 ins. diam., bears S. 55° E., 22.8 ft. dist.
A spruce, 7 ins. diam., bears S. 19 1/4° W., 16.7 ft. dist.

(U5) TRX C1 — A spruce, 4 ins. diam., bears N. 78° W., 24.0 ft. dist.
A spruce, 4 ins. diam., bears N. 3 3/4° W., 13.4 ft. dist.

(V5) C2 TRX — A spruce, 5 ins. diam., bears N. 78 3/4° E., 41.2 ft. dist.
A spruce, 6 ins. diam., bears S. 9 3/4° W., 40.0 ft. dist.

(W5) C3 TRX — A spruce, 9 ins. diam., bears S. 5 3/4° E., 26.6 ft. dist.
A spruce, 14 ins. diam., bears N. 83 1/2° W., 11.8 ft. dist.

(X5) C4 TRX — A spruce, 7 ins. diam., bears N. 4° E., 18.2 ft. dist.
A spruce, 8 ins. diam., bears S. 71 3/4° W., 24.0 ft. dist.

COPY

ES

Nulato 2001-6

ALASKA NATIVE CLAIMS SETTLEMENT ACT (ANCSA) SECTION 14(c), TRACTS A THROUGH YY P.L. 92-203 (85 STAT. 688, 702, 703)

K'OYITL'OTS'INA, LTD. AT HUSLIA, ALASKA

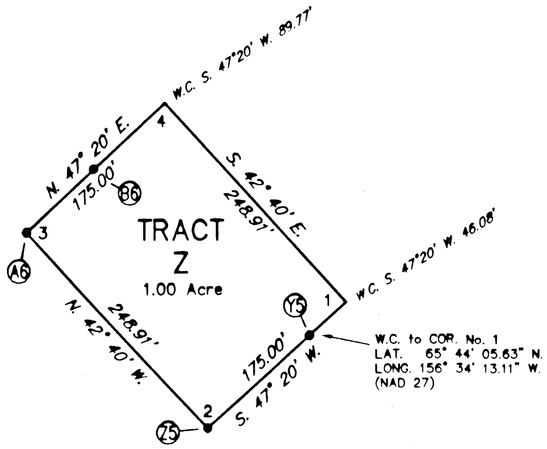

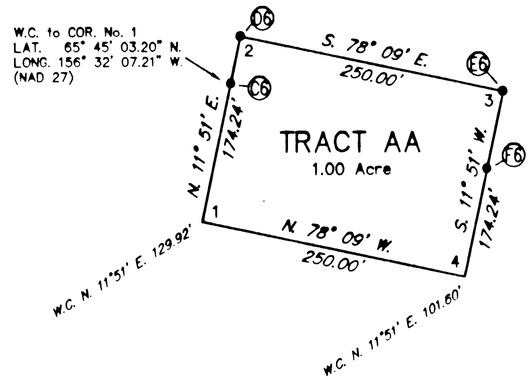

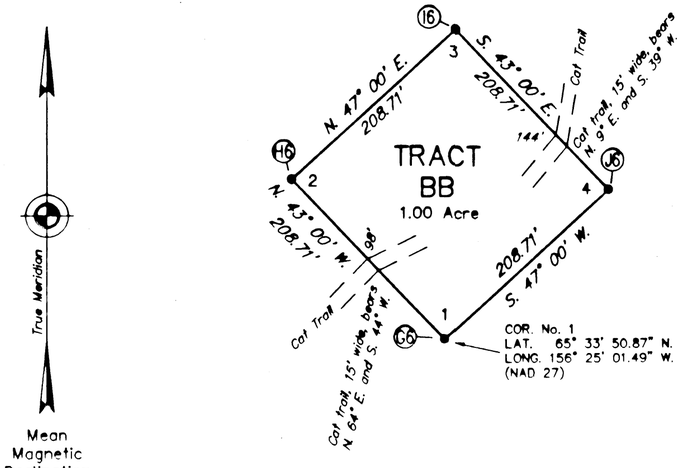

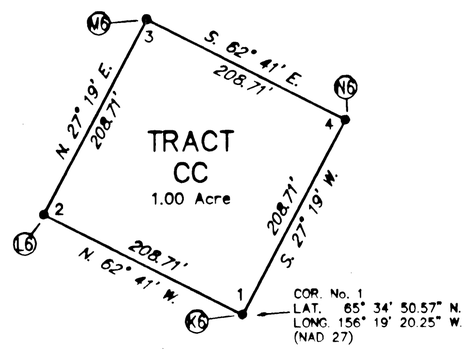

Mean Magnetic Declination 20° E.

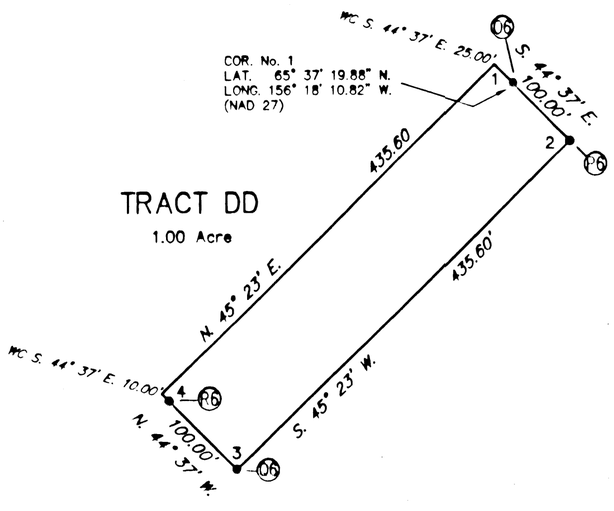

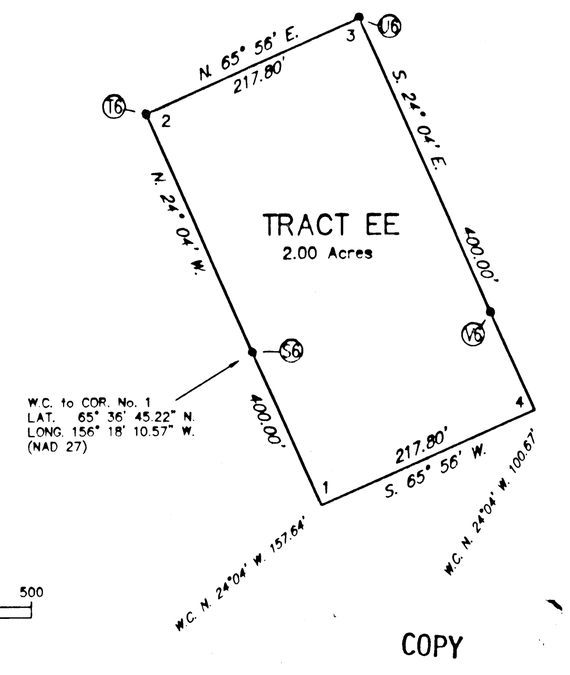

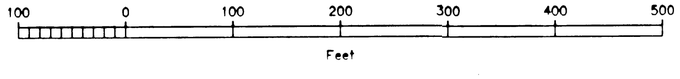

COPY

LEGEND

✚ BLM monument recovered this survey.

● ANCSA primary monument set this survey.

■ ANCSA secondary monument set this survey.

Accessory note: Bearing trees are scribed "X BT", magnets are buried black end down, 18" deep.

Typical cap marking for primary monument set this survey.

REFERENCE SHOULD BE MADE TO SHEET No. 1 FOR SURVEY INFORMATION

MONUMENTS SET

Set a stainless steel post, 28 ins. long, 2 1/2 ins. diam., 26 to 28 ins. in the ground, a magnet in a white plastic case at the base, with brass cap mkd. as shown, from which the following accessories,

Y5	WC C1 TRZ	A spruce, 6 ins. diam., bears S. 7 3/4° E., 15.4 ft. dist. A spruce, 5 ins. diam., bears N. 57 1/2° W., 33.4 ft. dist.
Z5	TRZ C2	A spruce, 6 ins. diam., bears S. 78 1/2° E., 27.6 ft. dist. A spruce, 6 ins. diam., bears N. 19 3/4° W., 22.6 ft. dist.
A6	C3 TRZ	A spruce, 8 ins. diam., bears S. 68 1/4° E., 77.6 ft. dist. A magnet, in a blue plastic case, bears S. 2 1/4° W., 9.9 ft. dist.
B6	WC C4 TRZ	A spruce, 14 ins. diam., bears S. 31 1/2° E., 28.7 ft. dist. A magnet, in an orange plastic case, bears N. 87 3/4° W., 9.9 ft. dist.
C6	WC TRAA C1	A spruce, 7 ins. diam., bears N. 60 1/2° E., 28.0 ft. dist. A spruce, 6 ins. diam., bears N. 27° W., 21.5 ft. dist.
D6	C2 TRAA	A spruce, 6 ins. diam., bears S. 12 1/4° E., 16.2 ft. dist. A spruce, 6 ins. diam., bears N. 61 1/2° W., 33.3 ft. dist.
E6	C3 TRAA	A spruce, 7 ins. diam., bears N. 14 3/4° E., 94.9 ft. dist. A spruce, 11 ins. diam., bears S. 66 1/4° W., 51.6 ft. dist.
F6	WC TRAA C4	A magnet, in a silver plastic case, bears N. 56 3/4° E., 9.9 ft. dist. A magnet, in an orange plastic case, bears N. 33 1/4° W., 9.9 ft. dist.
G6	TRBB C1	A spruce, 4 ins. diam., bears N. 29 3/4° E., 34.7 ft. dist. A magnet, in an orange plastic case, bears N. 60 1/4° W., 10.0 ft. dist.
H6	C2 TRBB	A spruce, 5 ins. diam., bears S. 82 3/4° E., 49.3 ft. dist. A magnet, in a blue plastic case, bears S. 7 1/4° W., 10.0 ft. dist.
I6	C3 TRBB	A magnet, in a pink plastic case, bears S. 88° E., 10.0 ft. dist. A magnet, in a blue plastic case, bears S. 2° W., 10.0 ft. dist.
J6	C4 TRBB	A spruce, 8 ins. diam., bears N. 53° E., 16.8 ft. dist. A spruce, 4 ins. diam., bears N. 62° W., 43.6 ft. dist.
K6	TRCC C1	A spruce, 7 ins. diam., bears S. 38 1/4° W., 22.1 ft. dist. A spruce, 13 ins. diam., bears N. 46 3/4° W., 10.8 ft. dist.
L6	TRCC C2	A spruce, 9 ins. diam., bears N. 67° E., 5.4 ft. dist. A spruce, 13 ins. diam., bears S. 36 1/2° E., 14.3 ft. dist.
M6	C3 TRCC	A spruce, 9 ins. diam., bears S. 2 1/4° E., 48.7 ft. dist. A spruce, 5 ins. diam., bears N. 64° W., 11.5 ft. dist.
N6	C4 TRCC	A spruce, 10 ins. diam., bears S. 58 1/2° E., 12.2 ft. dist. A spruce, 6 ins. diam., bears S. 87 1/2° W., 17.1 ft. dist.
O6	WC C1 TRDD	A spruce, 20 ins. diam., bears S. 68° E., 22.7 ft. dist. A spruce, 22 ins. diam., bears S. 4° W., 28.1 ft. dist.
P6	C2 TRDD	A spruce, 11 ins. diam., bears S. 87 12° W., 69.8 ft. dist. A magnet, in an orange plastic case, bears N. 2 1/2° W., 10.0 ft. dist.
Q6	TRDD C3	A spruce, 13 ins. diam., bears N. 26 1/4° E., 22.4 ft. dist. A spruce, 7 ins. diam., bears N. 82 1/4° W., 49.8 ft. dist.
R6	WC C4 TRDD	A spruce, 9 ins. diam., bears N. 84° E., 45.4 ft. dist. A spruce, 7 ins. diam., bears S. 15° E., 27.4 ft. dist.
S6	WC TREE C1	A spruce, 10 ins. diam., bears N. 59 3/4° E., 94.7 ft. dist. An aspen, 7 ins. diam., bears N. 61 3/4° W., 35.5 ft. dist.
T6	C2 TREE	A spruce, 4 ins. diam., bears S. 69 3/4° E., 12.5 ft. dist. A spruce, 4 ins. diam., bears S. 74 3/4° W., 23.0 ft. dist.
U6	C3 TREE	A spruce, 4 ins. diam., bears S. 38° E., 114.1 ft. dist. A spruce, 5 ins. diam., bears S. 29 1/2° W., 67.6 ft. dist.
V6	WC TREE C4	A spruce, 6 ins. diam., bears N. 32 1/2° E., 91.44 ft. dist. A spruce, 8 ins. diam., bears N. 41° W., 45.2 ft. dist.

ES

Nulato 2001-6

ALASKA NATIVE CLAIMS SETTLEMENT ACT (ANCSA) SECTION 14(c), TRACTS A THROUGH YY P.L. 92-203 (85 STAT. 688, 702, 703)

K'OYITL'OTS'INA, LTD. AT HUSLIA, ALASKA

REFERENCE SHOULD BE MADE TO SHEET No. 1 FOR SURVEY INFORMATION

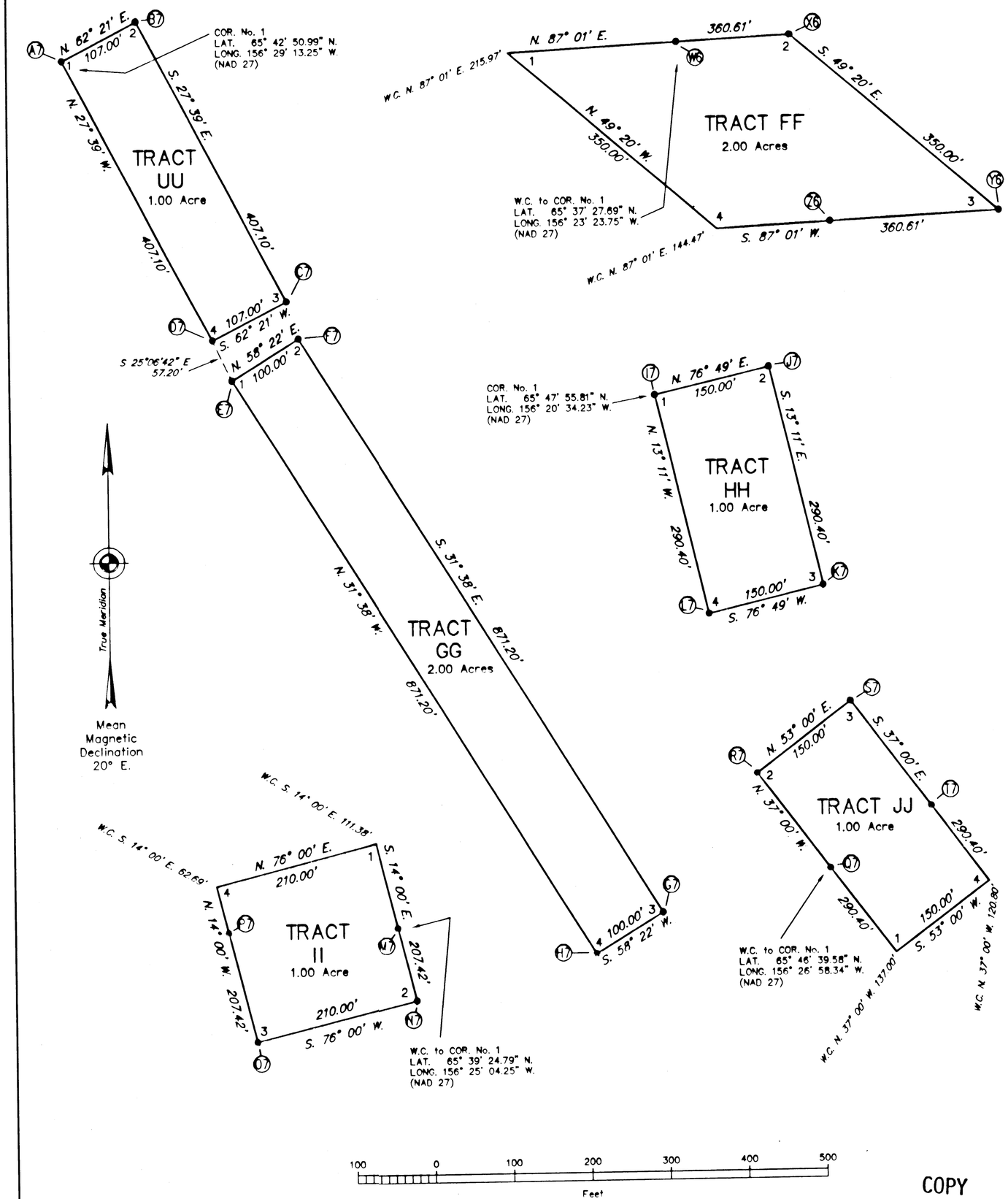

LEGEND

- ✚ BLM monument recovered this survey.
- ● ANCSA primary monument set this survey.
- ■ ANCSA secondary monument set this survey.

Accessory note: Bearing trees are scribed "X BT", magnets are buried black end down, 18" deep.

Typical cap marking for primary monument set this survey.

MONUMENTS SET

Set a stainless steel post, 28 ins. long, 2 1/2 ins. diam., 26 to 28 ins. in the ground, a magnet in a white plastic case at the base, with brass cap mkd. as shown, from which the following accessories.

(W6)	WC / C1 TRFF	A spruce, 11 ins. diam., bears S. 49° E., 32.3 ft. dist. A spruce, 5 ins. diam., bears N. 2 3/4° W., 19.6 ft. dist.
(X6)	C2 TRFF	A birch, 7 ins. diam., bears S. 57 1/4° E., 37.4 ft. dist. A birch, 7 ins. diam., bears S. 51 1/2° W., 15.9 ft. dist.
(Y6)	TRFF C3	A spruce, 8 ins. diam., bears S. 24 1/4° E., 15.7 ft. dist. A spruce, 8 ins. diam., bears N. 78° W., 28.7 ft. dist.
(Z6)	WC / TRFF C4	A spruce, 12 ins. diam., bears N. 26 1/4° E., 46.1 ft. dist. A cottonwood, 7 ins. diam., bears S. 50 1/4° E., 13.4 ft. dist.
(A7)	C1 TRUU	A spruce, 15 ins. diam., bears N. 4 1/4° E., 31.9 ft. dist. A spruce, 7 ins. diam., bears S. 88 1/2° E., 39.9 ft. dist.
(B7)	C2 TRUU	A spruce, 7 ins. diam., bears S. 24° W., 47.6 ft. dist. A spruce, 6 ins. diam., bears N. 50 3/4° W., 24.0 ft. dist.
(C7)	TRUU C3	A spruce, 6 ins. diam., bears N. 31 3/4° E., 16.7 ft. dist. A spruce, 10 ins. diam., bears N. 76 1/4° W., 28.4 ft. dist.
(D7)	TRUU C4	A spruce, 6 ins. diam., bears N. 24 3/4° E., 17.8 ft. dist. A spruce, 5 ins. diam., bears S. 69° E., 28.5 ft. dist.
(E7)	C1 TRGG	A spruce, 4 ins. diam., bears N. 11 1/2° E., 32.6 ft. dist. A spruce, 8 ins. diam., bears S. 71° E., 24.6 ft. dist.
(F7)	C2 TRGG	A spruce, 7 ins. diam., bears S. 20 1/2° W., 43.1 ft. dist. A spruce, 6 ins. diam., bears N. 58 1/4° W., 35.7 ft. dist.
(G7)	TRGG C3	A spruce, 8 ins. diam., bears S. 13 1/4° W., 93.9 ft. dist. A spruce, 6 ins. diam., bears S. 85 1/2° W., 58.4 ft. dist.
(H7)	TRGG C4	A spruce, 6 ins. diam., bears N. 84 1/2° E., 28.4 ft. dist. A spruce, 6 ins. diam., bears N. 10 3/4° W., 56.9 ft. dist.
(I7)	C1 TRHH	A spruce, 7 ins. diam., bears N. 61 1/2° E., 50.1 ft. dist. A spruce, 13 ins. diam., bears S. 60 1/4° E., 52.3 ft. dist.
(J7)	C2 TRHH	A spruce, 13 ins. diam., bears S. 34° W., 64.8 ft. dist. A spruce, 5 ins. diam., bears N. 16° W., 25.5 ft. dist.
(K7)	TRHH C3	A spruce, 10 ins. diam., bears N. 64° W., 50.6 ft. dist. A spruce, 7 ins. diam., bears N. 5 1/2° W., 27.9 ft. dist.
(L7)	TRHH C4	A spruce, 4 ins. diam., bears N. 8 3/4° E., 68.3 ft. dist. A spruce, 6 ins. diam., bears N. 78 3/4° E., 59.0 ft. dist.
(M7)	WC / C1 TRII	A spruce, 6 ins. diam., bears S. 71 1/4° E., 7.5 ft. dist. A spruce, 9 ins. diam., bears S. 41 3/4° W., 48.2 ft. dist.
(N7)	TRII C2	A spruce, 10 ins. diam., bears N. 40 3/4° E., 44.3 ft. dist. A spruce, 6 ins. diam., bears N. 81° W., 34.1 ft. dist.
(O7)	TRII C3	A spruce, 12 ins. diam., bears N. 41 3/4° E., 8.3 ft. dist. A spruce, 9 ins. diam., bears S. 10 1/4° E., 34.9 ft. dist.
(P7)	WC / C4 TRII	A spruce, 9 ins. diam., bears S. 79 1/4° E., 12.6 ft. dist. A spruce, 11 ins. diam., bears S. 24 1/4° E., 14.6 ft. dist.
(Q7)	WC / TRJJ C1	A spruce, 17 ins. diam., bears N. 35 3/4° E., 32.8 ft. dist. A cottonwood, 4 ins. diam., bears N. 53° W., 24.2 ft. dist.
(R7)	C2 TRJJ	A spruce, 9 ins. diam., bears N. 83 1/4° E., 31.3 ft. dist. A spruce, 12 ins. diam., bears N. 19 1/2° W., 60.1 ft. dist.
(S7)	C3 TRJJ	A spruce, 14 ins. diam., bears S. 8 1/4° W., 20.3 ft. dist. A spruce, 10 ins. diam., bears N. 52 1/4° W., 27.9 ft. dist.
(T7)	WC / TRJJ C4	A spruce, 12 ins. diam., bears S. 84 1/4° W., 27.9 ft. dist. A spruce, 10 ins. diam., bears N. 13 1/4° W., 14.1 ft. dist.

COPY

ES

Nulato 2001-6

ORIGINAL

ALASKA NATIVE CLAIMS SETTLEMENT ACT (ANCSA) SECTION 14(c), TRACTS A THROUGH YY P.L. 92-203 (85 STAT. 688, 702, 703)

K'OYITL'OTS'INA, LTD. AT HUSLIA, ALASKA

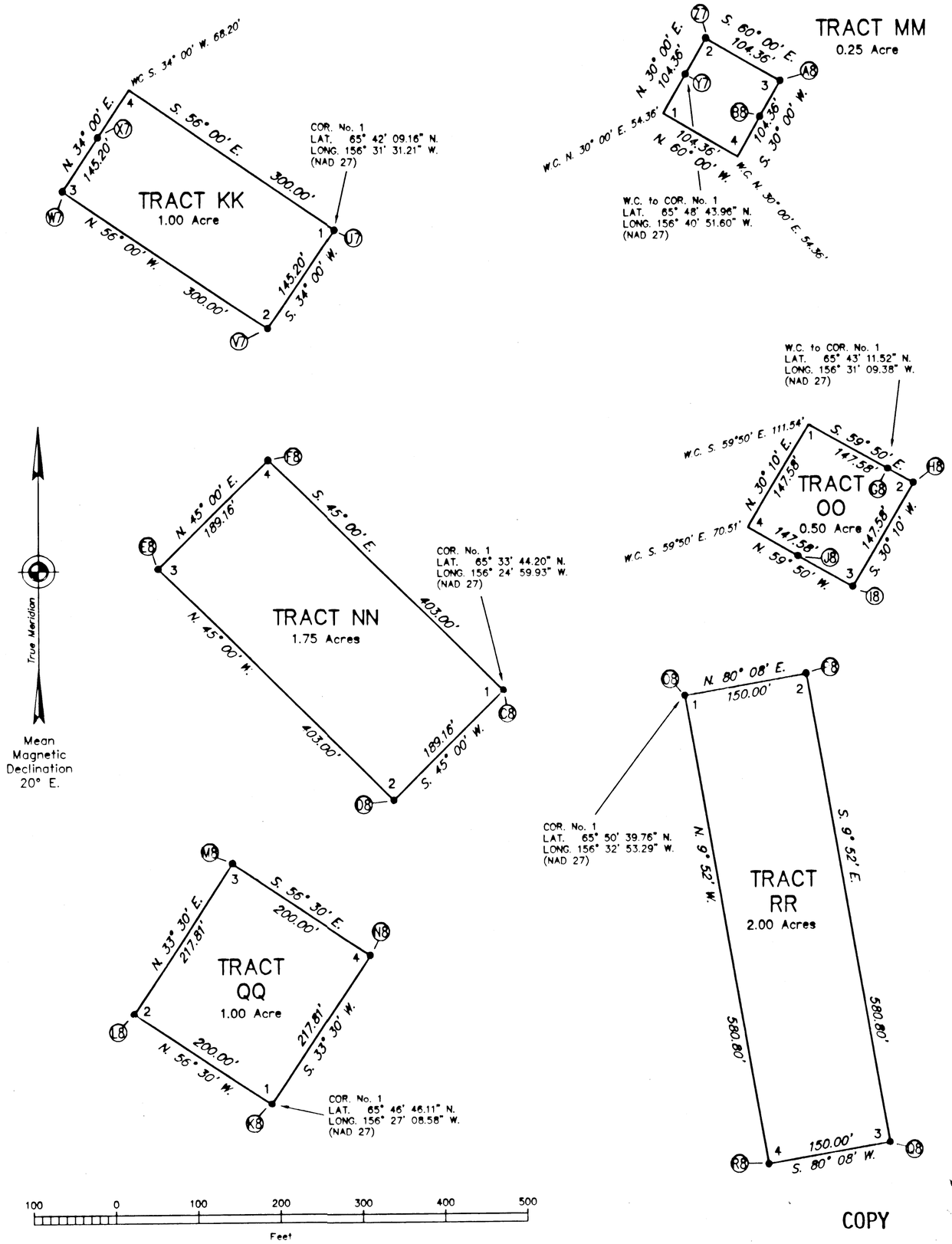

LEGEND

- ✤ BLM monument recovered this survey.
- ● ANCSA primary monument set this survey.
- ■ ANCSA secondary monument set this survey.

Accessory note: Bearing trees are scribed "X BT", magnets are buried black end down, 18" deep.

Typical cap marking for primary monument set this survey.

REFERENCE SHOULD BE MADE TO SHEET No. 1 FOR SURVEY INFORMATION

MONUMENTS SET

Set a stainless steel post, 28 ins. long, 2 1/2 ins. diam., 26 to 28 ins. in the ground, a magnet in a white plastic case at the base, with brass cap mkd. as shown, from which the following accessories.

U7	C1 TRKK	A willow, 9 ins. diam., bears S. 20 1/2° E., 32.9 ft. dist. A willow, 9 ins. diam., bears S. 86 1/4° W., 36.3 ft. dist.
V7	TRKK C2	A willow, 9 ins. diam., bears N. 34° E., 26.9 ft. dist. A willow, 9 ins. diam., bears N. 89 3/4° W., 20.7 ft. dist.
W7	C3 TRKK	A birch, 4 ins. diam., bears S. 76 1/2° E., 37.4 ft. dist. A birch, 6 ins. diam., bears N. 38 3/4° W., 22.3 ft. dist.
X7	WC C4 TRKK	A willow, 4 ins. diam., bears S. 29 3/4° E., 27.1 ft. dist. A willow, 13 ins. diam., bears S. 65 1/4° W., 27.0 ft. dist.
Y7	WC TPMM C1	A spruce, 5 ins. diam., bears S. 89 1/4° E., 16.7 ft. dist. A birch, 12 ins. diam., bears N. 1 1/2° W., 19.2 ft. dist.
Z7	C2 TRMM	A spruce, 13 ins. diam., bears S. 21 1/2° W., 5.2 ft. dist. A birch, 6 ins. diam., bears N. 26 3/4° W., 23.2 ft. dist.
A8	TRMM C3	A birch, 6 ins. diam., bears N. 55 1/4° E., 12.7 ft. dist. A birch, 4 ins. diam., bears N. 40 1/4° W., 23.0 ft. dist.
B8	WC TRMM C4	A magnet, in a silver plastic case, bears N. 30 1/4° E., 10.0 ft. dist. A birch, 5 ins. diam., bears N. 59 3/4° W., 8.9 ft. dist.
C8	C1 TPNN	A spruce, 9 ins. diam., bears S. 48 1/4° E., 15.1 ft. dist. A spruce, 10 ins. diam., bears S. 73 1/2° W., 13.7 ft. dist.
D8	TPNN C2	A spruce, 9 ins. diam., bears N. 12 1/2° E., 18.0 ft. dist. A magnet, in an orange plastic case, bears N. 77 1/2° W., 10.0 ft. dist.
E8	C3 TPNN	A spruce, 10 ins. diam., bears N. 89 1/4° E., 41.7 ft. dist. A magnet, in a pink plastic case, bears S. 0 3/4° E., 10.0 ft. dist.
F8	C4 TPNN	A spruce, 8 ins. diam., bears S. 15 1/4° W., 26.0 ft. dist. A spruce, 8 ins. diam., bears N. 57 1/4° W., 23.1 ft. dist.
G8	WC C1 TROO	A spruce, 12 ins. diam., bears N. 64° E., 13.9 ft. dist. A spruce, 9 ins. diam., bears S. 2 1/2° W., 44.3 ft. dist.
H8	C2 TROO	A spruce, 6 ins. diam., bears N. 34° E., 40.8 ft. dist. A spruce, 7 ins. diam., bears N. 75 1/2° W., 14.1 ft. dist.
I8	TROO C3	A spruce, 5 ins. diam., bears S. 10 1/4° W., 53.1 ft. dist. A spruce, 7 ins. diam., bears N. 7 3/4° W., 20.2 ft. dist.
J8	WC C4 TROO	A spruce, 23 ins. diam., bears N. 46 1/4° E., 20.4 ft. dist. A spruce, 4 ins. diam., bears S. 15 3/4° E., 32.9 ft. dist.
K8	TROO C1	A spruce, 11 ins. diam., bears S. 43° W., 13.5 ft. dist. A spruce, 11 ins. diam., bears N. 8 1/4° W., 20.4 ft. dist.
L8	C2 TROO	A spruce, 10 ins. diam., bears N. 67 1/4° E., 43.4 ft. dist. A spruce, 14 ins. diam., bears S. 7 3/4° W., 8.9 ft. dist.
M8	C3 TROO	A spruce, 8 ins. diam., bears S. 24 1/2° E., 47.9 ft. dist. A spruce, 6 ins. diam., bears S. 76° W., 19.8 ft. dist.
N8	C4 TROO	A spruce, 9 ins. diam., bears S. 88 3/4° W., 62.1 ft. dist. A spruce, 5 ins. diam., bears N. 31 1/4° W., 64.4 ft. dist.
O8	C1 TRRR	A spruce, 4 ins. diam., bears N. 51 3/4° E., 42.3 ft. dist. A spruce, 5 ins. diam., bears S. 47 1/4° E., 18.0 ft. dist.
P8	C2 TRRR	A spruce, 5 ins. diam., bears S. 41° E., 20.9 ft. dist. A spruce, 5 ins. diam., bears S. 65° W., 37.0 ft. dist.
Q8	TRRR C3	A spruce, 4 ins. diam., bears N. 46 1/4° E., 63.6 ft. dist. A spruce, 4 ins. diam., bears N. 53 1/2° W., 57.8 ft. dist.
R8	TRRR C4	A spruce, 4 ins. diam., bears N. 40 3/4° E., 32.7 ft. dist. A spruce, 8 ins. diam., bears S. 34 1/4° E., 52.2 ft. dist.

COPY

ES

Nulato 2001-6

ORIGINAL

ALASKA NATIVE CLAIMS SETTLEMENT ACT (ANCSA) SECTION 14(c), TRACTS A THROUGH YY P.L. 92-203 (85 STAT. 688, 702, 703)

K'OYITL'OTS'INA, LTD. AT HUSLIA, ALASKA

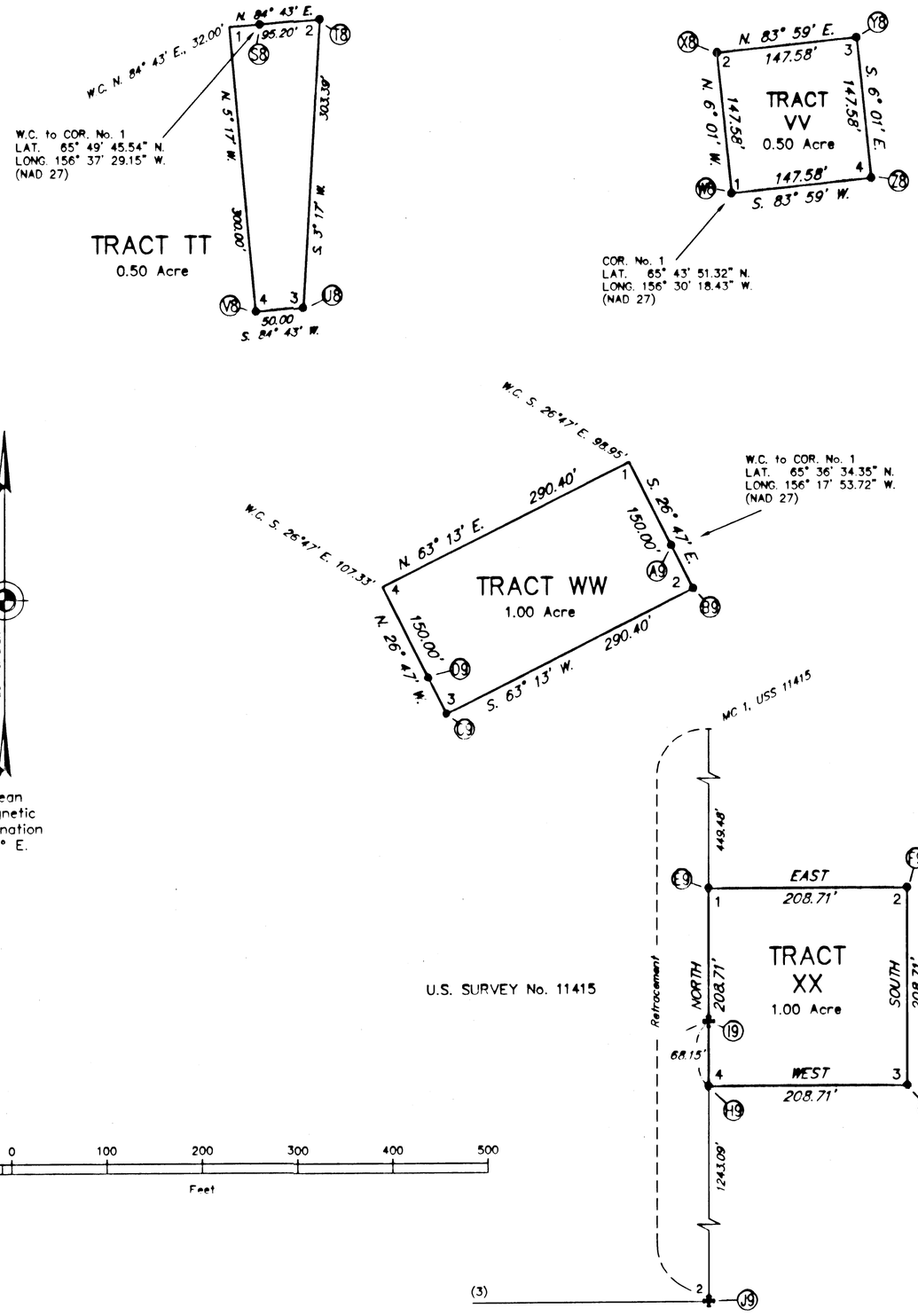

LEGEND

✚ BLM monument recovered this survey.

● ANCSA primary monument set this survey.

■ ANCSA secondary monument set this survey.

Accessory note: Bearing trees are scribed "X BT", magnets are buried black end down, 18" deep.



Typical cap marking for primary monument set this survey.

MONUMENTS SET

Set a stainless steel post, 28 ins. long, 2 1/2 ins. diam., 26 to 28 ins. in the ground, a magnet in a white plastic case at the base, with brass cap mkd. as shown, from which the following accessories,

S8	WC / C1 TRTT	A spruce, 9 ins. diam., bears N. 26 3/4° E., 19.1 ft. dist. A spruce, 7 ins. diam., bears S. 54 1/4° E., 44.9 ft. dist.
T8	C2 TRTT	A spruce, 8 ins. diam., bears N. 85 1/4° E., 16.2 ft. dist. A spruce, 8 ins. diam., bears S. 40° W., 5.2 ft. dist.
U8	TRTT C3	A magnet, in a silver plastic case, bears N. 74 1/2° E., 10.0 ft. dist. A birch, 15 ins. diam., bears N. 15 1/2° W., 52.8 ft. dist.
V8	TRTT C4	A birch, 17 ins. diam., bears N. 1 1/2° E., 34.3 ft. dist. A magnet, in a pink plastic case, bears S. 88 1/2° E., 10.0 ft. dist.
W8	TRVV C1	A spruce, 10 ins. diam., bears N. 57 3/4° E., 37.7 ft. dist. A spruce, 6 ins. diam., bears N. 29° W., 37.1 ft. dist.
X8	C2 TRVV	A spruce, 4 ins. diam., bears S. 64° E., 37.8 ft. dist. A spruce, 6 ins. diam., bears S. 14 1/4° W., 46.0 ft. dist.
Y8	C3 TRVV	A spruce, 5 ins. diam., bears N. 87 1/4° E., 15.3 ft. dist. A spruce, 4 ins. diam., bears S. 31 1/4° W., 25.6 ft. dist.
Z8	TRVV C4	A spruce, 7 ins. diam., bears N. 49 1/4° E., 12.6 ft. dist. A spruce, 7 ins. diam., bears S. 89 1/2° W., 44.9 ft. dist.
A9	WC / C1 TPWW	A willow, 8 ins. diam., bears N. 83 3/4° E., 29.7 ft. dist. A willow, 10 ins. diam., bears S. 16 3/4° W., 52.1 ft. dist.
B9	C2 TRWW	A willow, 10 ins. diam., bears S. 44 1/4° E., 41.9 ft. dist. A willow, 7 ins. diam., bears S. 67 1/4° W., 46.3 ft. dist.
C9	TRWW C3	An aspen, 9 ins. diam., bears N. 47 3/4° E., 39.3 ft. dist. An aspen, 6 ins. diam., bears S. 25 1/4° E., 19.8 ft. dist.
D9	WC / C4 TPWW	An aspen, 4 ins. diam., bears S. 62° E., 15.1 ft. dist. A birch, 10 ins. diam., bears S. 37 1/4° W., 60.8 ft. dist.
E9	S11415 C1 TRXX	A spruce, 10 ins. diam., bears S. 64 1/4° E., 24.3 ft. dist. A spruce, 11 ins. diam., bears S. 40 1/2° W., 20.2 ft. dist.
F9	C2 TRXX	A spruce, 10 ins. diam., bears S. 36 3/4° W., 36.5 ft. dist. A spruce, 14 ins. diam., bears N. 26 1/2° W., 35.7 ft. dist.
G9	TRXX C3	A spruce, 7 ins. diam., bears S. 24 3/4° W., 36.1 ft. dist. A spruce, 6 ins. diam., bears N. 29 1/4° W., 9.6 ft. dist.
H9	S11415 TRXX C4	A spruce, 13 ins. diam., bears N. 13 1/4° E., 33.3 ft. dist. A birch, 12 ins. diam., bears N. 28° W., 33.2 ft. dist.

MONUMENTS RECOVERED

I9	WC / MC / C1 S11415 / 1996	Stainless steel post, 2 1/2 ins. diam., projecting 5 ins. above the ground, with brass cap mkd. as shown, from which the original accessories A spruce, 16 ins. diam., bears S. 58° E., 36.7 ft. dist., mkd. X BT. A spruce, 17 ins. diam., bears S. 31 1/2° W., 6.2 ft. dist., mkd. X BT.
J9	S11415 C2 / 1996	Stainless steel post, 2 1/2 ins. diam., projecting 7 ins. above the ground, with brass cap mkd. as shown, from which the original accessories A birch, 8 ins. diam., bears S. 37° W., 219.7 ft. dist., mkd. X BT. A spruce, 10 ins. diam., bears N. 69 1/2° W., 258.5 ft. dist., mkd. C2S11415 BT.
K9	ROUND / 1954 / 5th ENGINEER TOP	Iron post, 2 ins. diam., projecting 4 ins. above a collar of stone, firmly set, with brass cap mkd. as shown.

REFERENCE SHOULD BE MADE TO SHEET No. 1 FOR SURVEY INFORMATION

COPY

ES

Nulato 2001-6

ORIGINAL

ALASKA NATIVE CLAIMS SETTLEMENT ACT
(ANCSA) SECTION 14(c), TRACTS A THROUGH YY
P.L. 92-203 (85 STAT. 688, 702, 703)

K'OYITL'OTS'INA, LTD.
AT
HUSLIA, ALASKA

K'OYITL'OTS'INA, LTD. AT HUSLIA, ALASKA
RECONVEYANCE ACREAGE SUMMARY

REFERENCE SHOULD BE MADE
TO SHEET No. 1
FOR SURVEY INFORMATION

TRACT A, 14(c)1 RESIDENCE LOTS

LOT/BLOCK	ACREAGE
Block 1	
Lot 1	0.29
Lot 2	1.89
Lot 3	0.18
Block 2	
Lot 1	0.35
Lot 2	1.28
Lot 3	0.63
Lot 4	0.41
Lot 5	1.55
Lot 6	0.83
Block 3	0.21
Block 4	0.45
Block 5	0.08
Block 6	
Lot 1	0.16
Lot 2	0.55
Lot 3	0.26
Lot 4	0.21
Lot 5	0.27
Block 7	
Lot 1	1.16
Lot 2	0.60
Lot 3	0.24
Block 8	
Lot 1	0.39
Lot 2	0.44
Lot 3	0.48
Block 9	
Lot 1	0.18
Lot 2	0.18
Block 10	0.67
Block 11	0.30
Block 12	
Lot 1	0.43
Lot 2	0.43
Block 13	
Lot 1	0.64
Lot 2	0.61
Block 14	0.19
Block 15	0.40

14(c)1 SUBSISTANCE LOTS

TRACT	ACREAGE
TRACT A	
Block 16	2.00
Block 17	2.00
Block 19	0.50
Block 20	
Lot 1	0.50
Lot 2	0.50
Tract D	1.50
Tract E	1.50
Tract F	0.50
Tract G	2.00
Tract H	1.00
Tract J	1.00
Tract K	1.50
Tract M	2.00
Tract O	0.50
Tract P	0.75
Tract Q	0.25
Tract R	0.50
Tract T	1.00
Tract U	1.00
Tract V	2.00
Tract X	1.50
Tract Y	1.00
Tract Z	1.00
Tract AA	1.00
Tract BB	1.00
Tract CC	1.00
Tract DD	1.00
Tract EE	2.00
Tract FF	2.00
Tract GG	2.00
Tract HH	1.00
Tract II	1.00
Tract JJ	1.00
Tract KK	1.00
Tract MM	0.25
Tract NN	1.75
Tract OO	0.50
Tract QQ	1.00
Tract RR	2.00
Tract SS	1.50
Tract TT	0.50
Tract UU	1.00
Tract VV	0.50
Tract WW	1.00
Tract XX	1.00
Tract YY	2.00

SUBDIVISION OF HUSLIA AIRPORT
(RECORD OF SURVEY No. 92-1, N.R.D.)

PARCEL	TYPE	ACREAGE
Tract 1, Parcel A	14(c)3	22.18
Tract 1, Parcel B	14(c)4	93.00
Tract 1, Parcel C	14(c)3	90.08
Tract 1, Parcel H	14(c)3	27.26

OTHER SURVEYED TRACTS:

TRACT A, BLOCK 18	CITY	650.88 ACRES
TRACT B (RETAINED BY CORP.)		21.08 ACRES

ACREAGE TOTALS:

TOTAL RESIDENCE 14(c)1 PARCELS	16.94 ACRES
TOTAL SUBSISTANCE 14(c)1 PARCELS	53.00 ACRES
TOTAL CITY 14(c)3 PARCELS	790.40 ACRES
AIRPORT 14(c)4 PARCEL	93.00 ACRES
TOTAL ANCSA 14(c) RECONVEYANCES	953.34 ACRES

COPY

2001-6
Nulato REC DIST 90 00 CC
DATE 11-2 2001
TIME 11:42 A
Requested By BLM
Address

ES

Nulato 2001-6