ORIGINAL

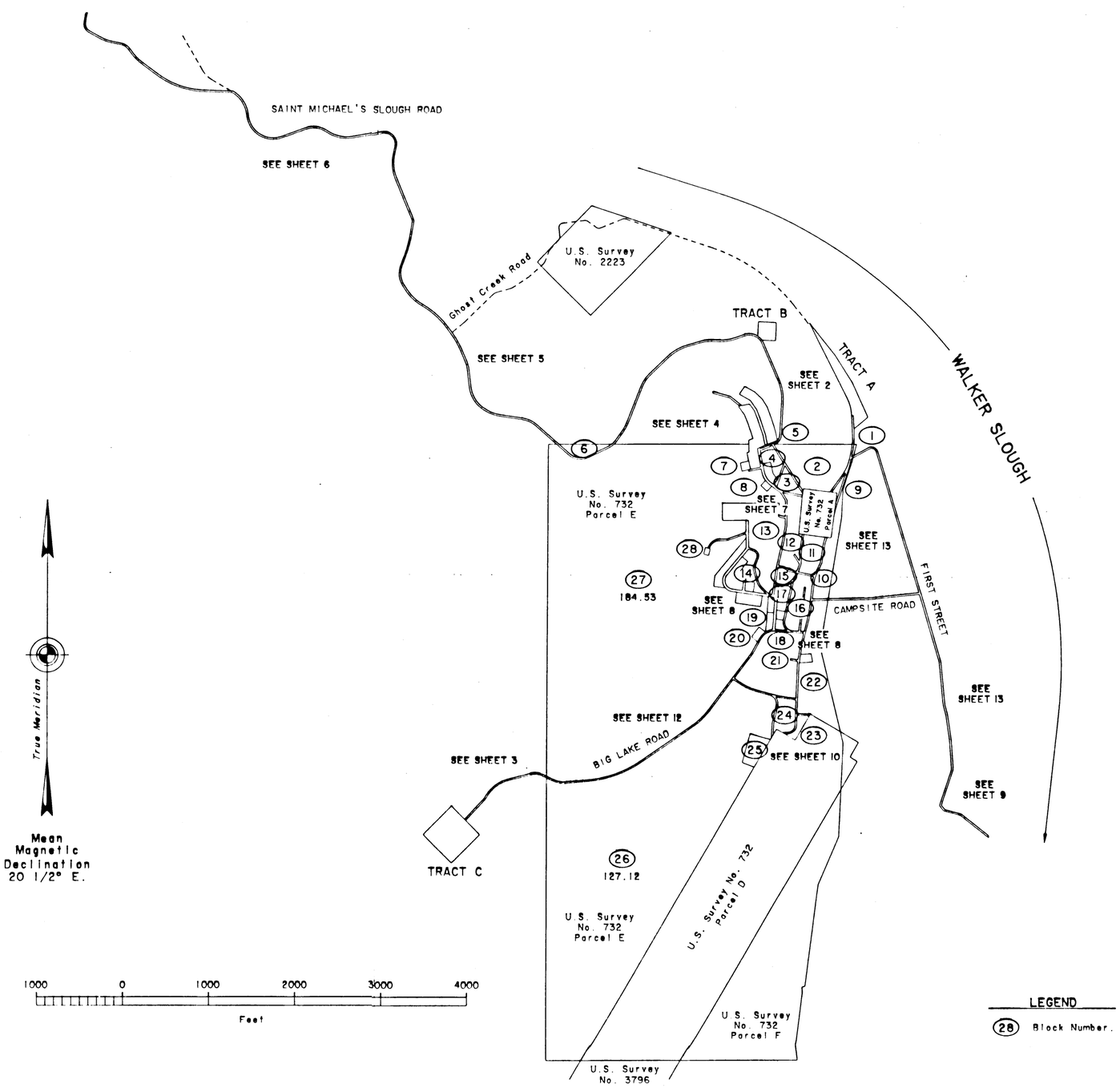

I, Timothy A. Quincy, Cadastral Surveyor, HEREBY CERTIFY upon honor that I have executed the A.N.C.S.A. 14(c) survey depicted on this plat, sheets 1 - 13, in conformity with the Special Instructions approved May 19, 1992, the principles of survey described in the Manual of Surveying Instructions, 1973, and in the specific manner described on this plat.

9 July 1995 — Date

Timothy A. Quincy — Cadastral Surveyor

THIS SPACE RESERVED FOR RECORDERS OFFICE

I hereby certify that Blocks 1 through 28, the right-of-ways, and Tracts A through C represented on this plat of survey are on lands Interim Conveyed to Deloycheet, Incorporated, by Interim Conveyance Nos. 383 and 433 issued by the United States of America; said blocks also fulfill all entitlements under the provisions of ANCSA 14(c) as requested by the Deloycheet, Incorporated, Resolution No. 89-05, and the Holy Cross ANCSA 14(c) Map of Boundaries approved September 24, 1992.

1-MARCH-96 — Date

Charles Jenne PRESIDENT — President, Deloycheet, Incorporated

T.A.Q.

Sheet 1 of 13

ALASKA NATIVE CLAIMS SETTLEMENT ACT (ANCSA) SECTION 14(c), BLOCKS 1-28 RIGHT-OF-WAYS AND TRACTS A-C P.L. 92-203 (85 STAT. 688, 702, 703) DELOYCHEET, INCORPORATED AT HOLY CROSS, ALASKA

AND

THE DEPENDENT RESURVEY OF PORTIONS OF U.S. SURVEY NO. 732

This plat contains the entire survey record.

U.S. Survey No. 732 was surveyed by Charles E. Davidson, U.S. Deputy Surveyor, in 1906.

U.S. Survey No. 2223 was surveyed by Leonard M. Berlin, Surveyor, in 1937.

U.S. Survey No. 3796, and the Dependent Resurvey of Line 2-3, U.S. Survey No. 732, and the Restoration of Corner No. 4, U.S. Survey No. 732, was surveyed by Edward A. Taylor, Supervisory Cadastral Surveyor, in 1960 and 1966.

The Retracement of the Exterior Boundaries of U.S. Survey No. 732 and Line 4-1, U.S. Survey No. 3796; the Segregation of Conveyed Parcels; the Identification of Reaquired Lands Within U.S. Survey No. 732; the Survey of a Relicted Channel Between U.S. Survey No. 732 and an Emerged Island; the Survey of Tract 37; and the Meanders of a Portion of the Right Bank of Walker Slough was surveyed by John M. Baldessari, Stephen G. Ward, and Steven G. Schey, Cadastral Surveyors, in 1975 through 1983.

The Holy Cross Subdivision was surveyed by Douglas G. Minton, Alaska Registered Land Surveyor No. 5781, in 1994, and filed in the Kuskokwim Recording District as plat number 84-2 on September 17, 1984.

The Replat of Lots 6 & 7 Holy Cross Subdivision & First Addition to Holy Cross Subdivision was surveyed by Verice L. Doble, Alaska Registered Land Surveyor No. 6285, in 1986, and filed in the Kuskokwim Recording District as plat number 86-11 on October 15, 1986.

The Rec Center and National Guard Site Subdivision was surveyed by Thomas N. Rosadiuk, Alaska Registered Land Surveyor No. 3239, in 1989, and filed in the Kuskokwim Recording District as plat number 89-6 on June 12, 1989.

This survey was executed by Timothy A. Quincy, Cadastral Surveyor, June 16 through August 27, 1992, in accordance with the specifications set forth in the Manual of Surveying Instructions, 1973, Special Instructions dated May 5, 1992, approved May 19, 1992, Assignment Instructions dated June 12, 1992, and A.N.C.S.A. 14(c) Map of Boundaries approved September 24, 1992.

Some monuments established by private surveyors were reestablished in the course of this survey where necessary to fulfill the requirements of the Alaska Native Claims Settlement Act.

Field assistants were:

James A. Elithorp, Jr., Student Trainee (L.S.)
James C. Davis, Surveying Technician
Steven D. Tyler, Surveying Technician

Area: 405.26 Acres.

The azimuth was obtained from direct observations of the sun, using the hour angle method, and refers to the true meridian.

The geographic position of National Geodetic Survey triangulation station "HOLY CROSS 1949", on line 3-4, Tract B, is:

Latitude: 62° 12' 25.907" North
Longitude: 159° 46' 08.785" West
NAD 27

The mean magnetic declination was obtained from U.S. Geological Survey quadrangle map "HOLY CROSS (A-2), ALASKA," 1952 edition with minor revisions in 1981.

This survey is situated in and around Holy Cross, Alaska, on the right bank of Walker Slough of the Yukon River, in Townships 23 and 24 North, Range 57 West, Seward Meridian, Alaska.

The land is nearly level in blocks 1, 3, 4, 5, 7 through 12, 15 through 26, 28, and Tract C, with spruce and birch covered hills in blocks 2, 6, 13, 14, 27, Tract A, and Tract B.

The soil is mostly gravel and silt with areas of humus.

UNITED STATES DEPARTMENT OF THE INTERIOR
BUREAU OF LAND MANAGEMENT
Anchorage, Alaska

The survey represented by this plat, sheets 1 - 13, having been properly executed and examined, is hereby accepted for having fulfilled the requirements of Section 14(c) of the Alaska Native Claims Settlement Act.

For the Director

Daniel L. Johnson ACTING — 3-07-96 Date

Deputy State Director for Cadastral Survey, Alaska

96-4
KUSKOKWIM

DPO

COPY

ORIGINAL

ALASKA NATIVE CLAIMS SETTLEMENT ACT (ANCSA) SECTION 14(c), BLOCKS 1-28 RIGHT-OF-WAYS AND TRACTS A-C P.L. 92-203 (85 STAT. 688, 702, 703) DELOYCHEET, INCORPORATED AT HOLY CROSS, ALASKA

REFERENCE SHOULD BE MADE TO SHEET No. 1 FOR SURVEY INFORMATION

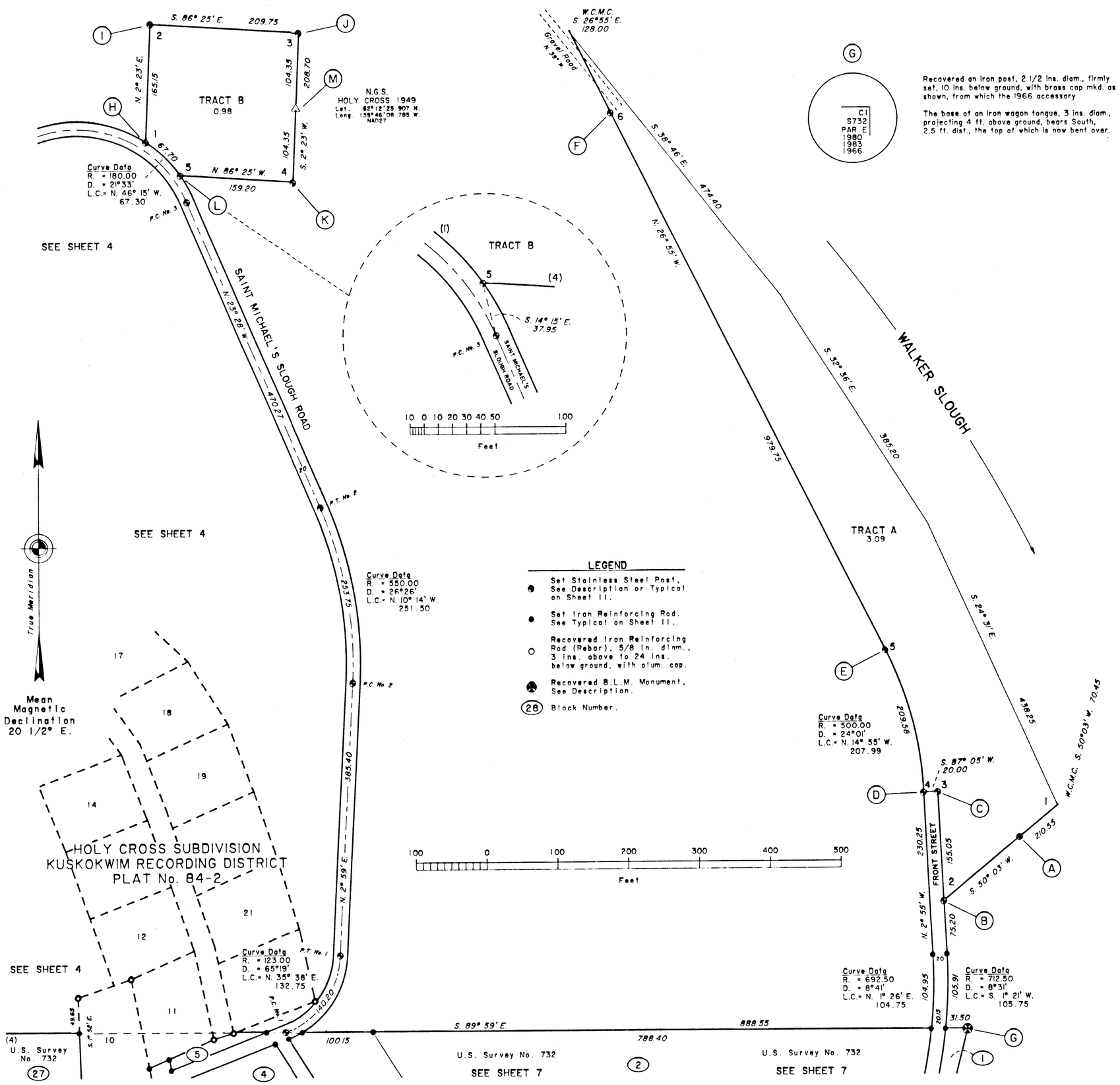

(G)

Recovered an iron post, 2 1/2 ins. diam., firmly set, 10 ins. below ground, with brass cap mkd. as shown, from which the 1966 accessory

The base of an iron wagon tongue, 3 ins. diam., projecting 4 ft. above ground, bears South, 2.5 ft. dist., the top of which is now bent over.

(A)

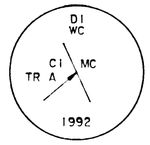

Set a stainless steel post, 28 ins. long, 2 1/2 ins. diam., flush with the ground, with brass cap mkd. as shown, from which

A nail, 2 1/2 ins. long, driven flush with the rock face of a vertical cutbank, 10 to 15 ft. above the road surface, bears S. 44° 04' W., 218.3 ft. dist., mkd. PK on the head.

A nail, 2 1/2 ins. long, driven flush with the rock face of a vertical cutbank, 10 to 15 ft. above the road surface, bears S. 55° 28' W., 178.0 ft. dist., mkd. PK on the head.

Deposit a magnet in a white plastic case at the base of the stainless steel post.

(B)

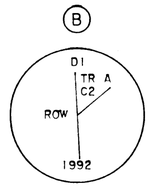

Set a stainless steel post, 28 ins. long, 2 1/2 ins. diam., 10 ins. below ground, with brass cap mkd. as shown, from which

A nail, 2 1/2 ins. long, driven flush with the rock face of a vertical cutbank, 10 to 15 ft. above the road surface, bears S. 33° 10' W., 80.0 ft. dist., mkd. PK on the head.

A nail, 2 1/2 ins. long, driven flush with the rock face of a vertical cutbank, 10 to 15 ft. above the road surface, bears S. 74° 04' W., 40.2 ft. dist., mkd. PK on the head.

Deposit a magnet in a white plastic case at the base of the stainless steel post.

(C)

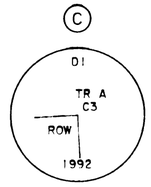

Set a stainless steel post, 28 ins. long, 2 1/2 ins. diam., flush with the ground, with brass cap mkd. as shown, from which

A nail, 2 1/2 ins. long, driven flush with the rock face of a vertical cutbank, 10 to 15 ft. above the road surface, bears S. 16° 44' W., 77.9 ft. dist., mkd. PK on the head.

Deposit a magnet in a white plastic case at the base of the stainless steel post.

(D)

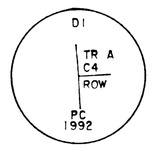

Set a stainless steel post, 28 ins. long, 2 1/2 ins. diam., flush with the ground, with brass cap mkd. as shown, from which

A nail, 2 1/2 ins. long, driven flush with the rock face of a vertical cutbank, 10 to 15 ft. above the road surface, bears S. 1° 54' W., 73.6 ft. dist., mkd. PK on the head.

Deposit a magnet in a white plastic case at the base of the stainless steel post.

(E)

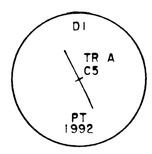

Set a stainless steel post, 28 ins. long, 2 1/2 ins. diam., flush with the ground, with brass cap mkd. as shown, from which

A nail, 2 1/2 ins. long, driven flush with the rock face of a vertical cutbank, 10 to 15 ft. above the road surface, bears N. 49° 17' W., 74.3 ft. dist., mkd. PK on the head.

Deposit a magnet in a white plastic case at the base of the stainless steel post.

(F)

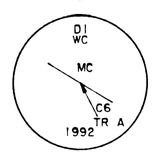

Set a stainless steel post, 28 ins. long, 2 1/2 ins. diam., flush with the ground, with brass cap mkd. as shown, from which

A nail, 2 1/2 ins. long, driven flush with the rock face of a vertical cutbank, 10 to 15 ft. above the road surface, bears S. 9° 40' W., 21.6 ft. dist., mkd. PK on the head.

A nail, 2 1/2 ins. long, driven flush with the rock face of a vertical cutbank, 10 to 15 ft. above the road surface, bears S. 59° 15' W., 19.5 ft. dist., mkd. PK on the head.

Deposit a magnet in a white plastic case at the base of the stainless steel post.

T.A.Q.

96-4
KUSKOKWIM

PRO

COPY

ORIGINAL

ALASKA NATIVE CLAIMS SETTLEMENT ACT (ANCSA) SECTION 14(c), BLOCKS 1-28 RIGHT-OF-WAYS AND TRACTS A-C P.L. 92-203 (85 STAT. 688, 702, 703) DELOYCHEET, INCORPORATED AT HOLY CROSS, ALASKA

REFERENCE SHOULD BE MADE TO SHEET No. 1 FOR SURVEY INFORMATION

LEGEND

- Set Stainless Steel Post, See Description or Typical on Sheet 11.
- Set Iron Reinforcing Rod. See Typical on Sheet 11.
- Recovered B.L.M. Monument, See Description.
- (28) Block Number.

(N)

AP 21
PAR E
S732
C4
S3796
1980
1960
1983

Recovered an iron post, 2 1/2 ins. diam., firmly set, projecting 8 ins. above ground, with brass cap mkd. as shown, from which the original bearing trees

A birch, 10 ins. diam., bears S. 65° E., 45.5 ft. dist., with scribe marks S3796 C4 BT visible on a partially healed blaze.

A spruce, 10 ins. diam., bears S. 64° W., 22.8 ft. dist., with fragmentary scribing visible on a partially healed blaze.

(O)

S732
RCM
C3
1980
1960

Recovered an iron post, 2 1/2 ins. diam., loosely set, projecting 10 ins. above ground, with brass cap mkd. as shown, from which the remains of an original bearing tree

The decayed remains of a birch stump, 8 ins. diam., bears N. 52 3/4° E., 37.0 ft. dist.

and the 1960 bearing trees

A spruce, 15 ins. diam., bears N. 83 1/2° E., 65.0 ft. dist., with fragmentary scribing visible on a partially healed blaze.

A spruce, 8 ins. diam., bears S. 67 3/4° E., 32.6 ft. dist., with two fully healed blazes.

Recovered the original iron pipe, 3 ins. diam., loosely set, projecting 15 ins. above ground, with no marks visible, alongside the iron post.

Raise a mound of earth, 2 ft. diam., around the iron post.

(P)

C4
S732
PAR E
1980
1966

Recovered an iron post, 2 1/2 ins. diam., firmly set, projecting 4 ins. above ground, with brass cap mkd. as shown, from which the 1966 bearing trees

A spruce, 6 ins. diam., bears N. 42 1/2° E., 28.4 ft. dist., with fragmentary scribing visible on a partially healed blaze.

A dead spruce, 5 ins. diam., bears S. 42 1/2° E., 17.7 ft. dist., with scribe marks C4 S732 BT visible on a partially healed blaze.

and a new bearing tree

A spruce, 4 ins. diam., bears N. 20° W., 21.1 ft. dist., mkd. X BT.

The original iron pipe, 3 ins. diam., firmly set, projecting 26 ins. above ground, with marks RCMC4 visible on side of pipe, alongside the iron post.

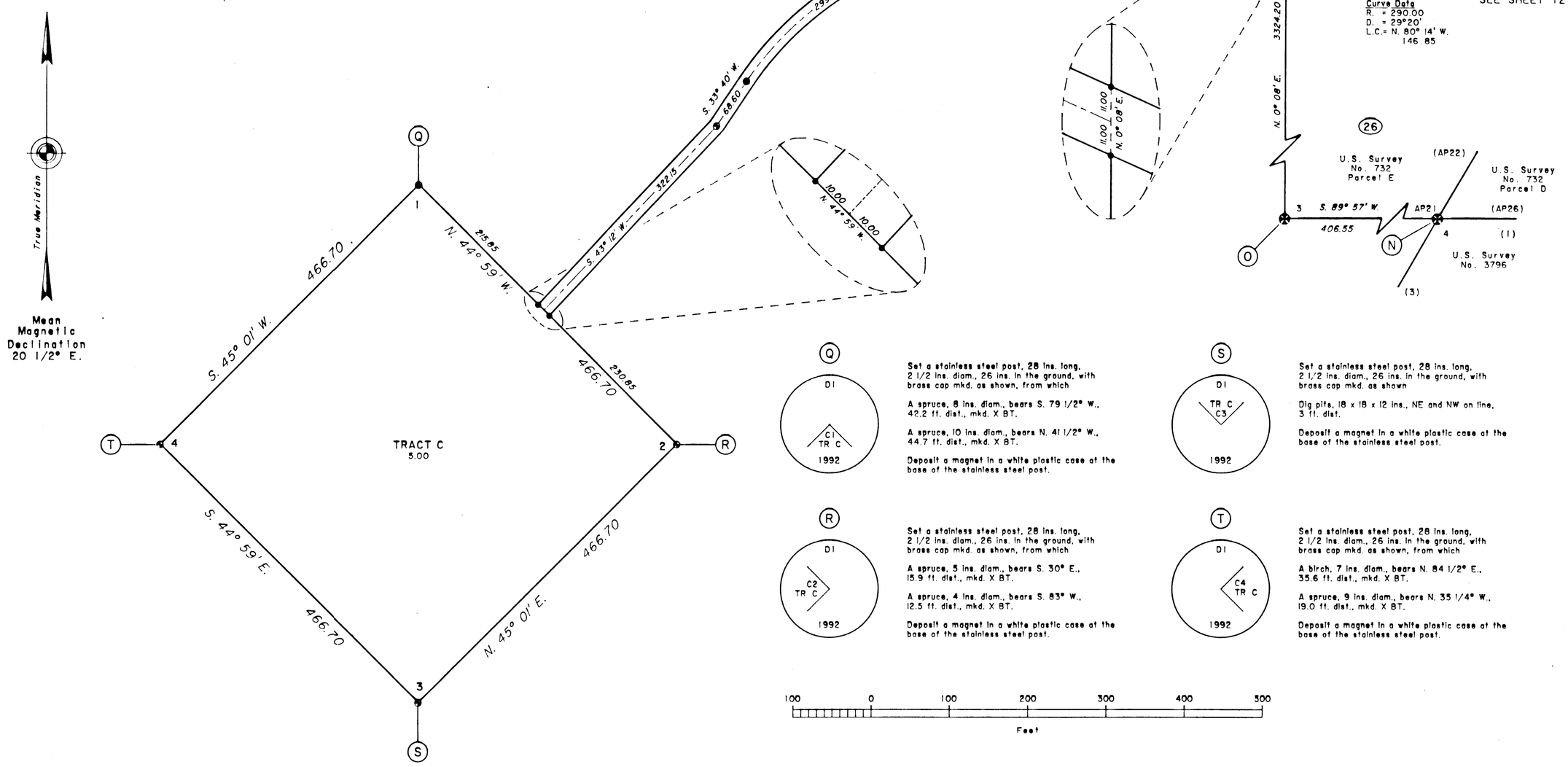

(Q)

D1
C1
TR C
1992

Set a stainless steel post, 28 ins. long, 2 1/2 ins. diam., 26 ins. in the ground, with brass cap mkd. as shown, from which

A spruce, 8 ins. diam., bears S. 79 1/2° W., 42.2 ft. dist., mkd. X BT.

A spruce, 10 ins. diam., bears N. 41 1/2° W., 44.7 ft. dist., mkd. X BT.

Deposit a magnet in a white plastic case at the base of the stainless steel post.

(S)

D1
TR C
C3
1992

Set a stainless steel post, 28 ins. long, 2 1/2 ins. diam., 26 ins. in the ground, with brass cap mkd. as shown

Dig pits, 18 x 18 x 12 ins., NE and NW on line, 3 ft. dist.

Deposit a magnet in a white plastic case at the base of the stainless steel post.

(R)

D1
C2
TR C
1992

Set a stainless steel post, 28 ins. long, 2 1/2 ins. diam., 26 ins. in the ground, with brass cap mkd. as shown, from which

A spruce, 5 ins. diam., bears S. 30° E., 15.9 ft. dist., mkd. X BT.

A spruce, 4 ins. diam., bears S. 83° W., 12.5 ft. dist., mkd. X BT.

Deposit a magnet in a white plastic case at the base of the stainless steel post.

(T)

D1
C4
TR C
1992

Set a stainless steel post, 28 ins. long, 2 1/2 ins. diam., 26 ins. in the ground, with brass cap mkd. as shown, from which

A birch, 7 ins. diam., bears N. 84 1/2° E., 35.6 ft. dist., mkd. X BT.

A spruce, 9 ins. diam., bears N. 35 1/4° W., 19.0 ft. dist., mkd. X BT.

Deposit a magnet in a white plastic case at the base of the stainless steel post.

100 0 100 200 300 400 500
Feet

T.A.Q.

96-4
KUSKOKWIM

DRD

COPY

ORIGINAL

Sheet 4 of 13

ALASKA NATIVE CLAIMS SETTLEMENT ACT (ANCSA) SECTION 14(c), BLOCKS 1-28 RIGHT-OF-WAYS AND TRACTS A-C P.L. 92-203 (85 STAT. 688, 702, 703) DELOYCHEET, INCORPORATED AT HOLY CROSS, ALASKA

REFERENCE SHOULD BE MADE TO SHEET No. 1 FOR SURVEY INFORMATION

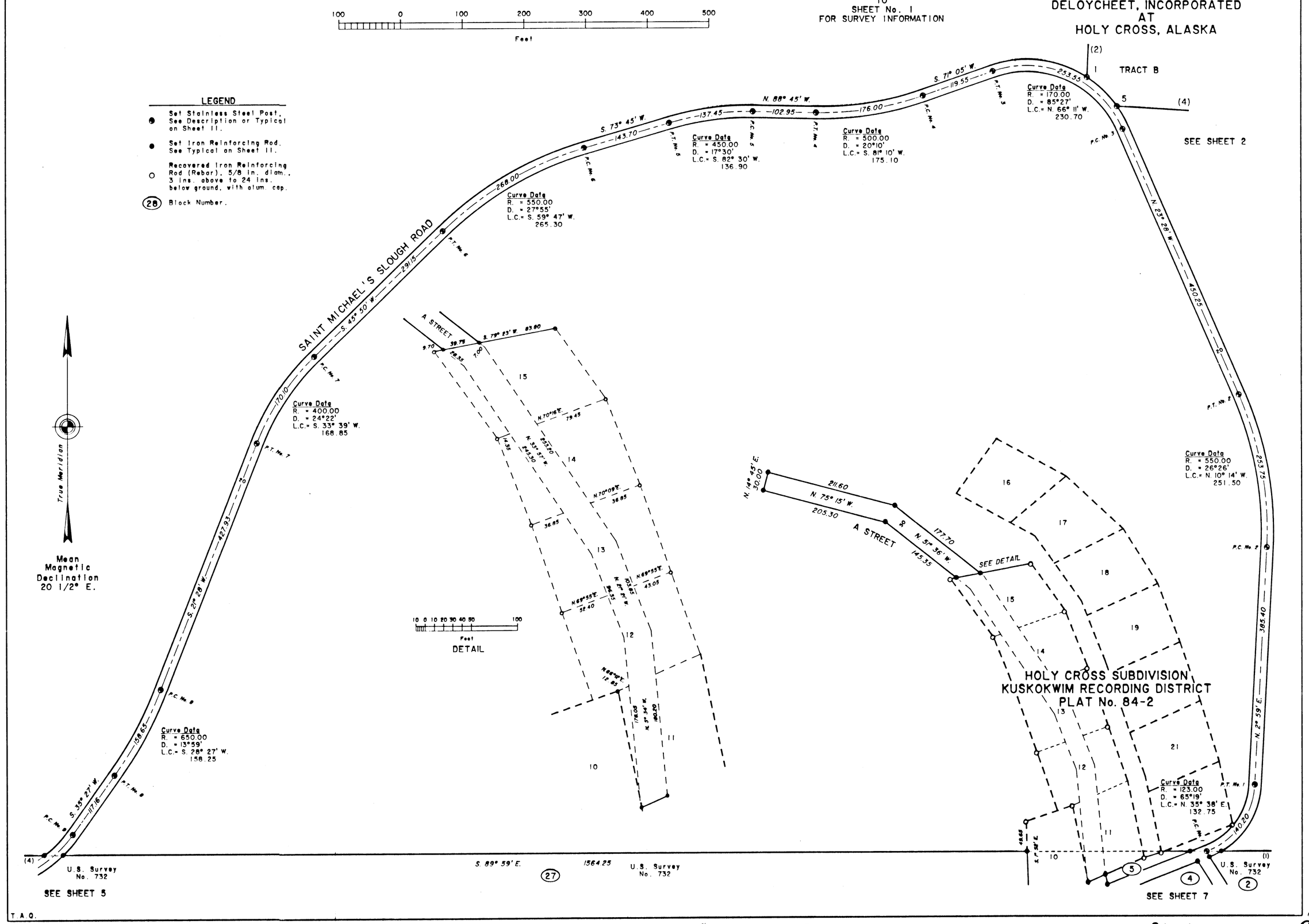

COPY

96-4
KUSKOKWIM

ORIGINAL

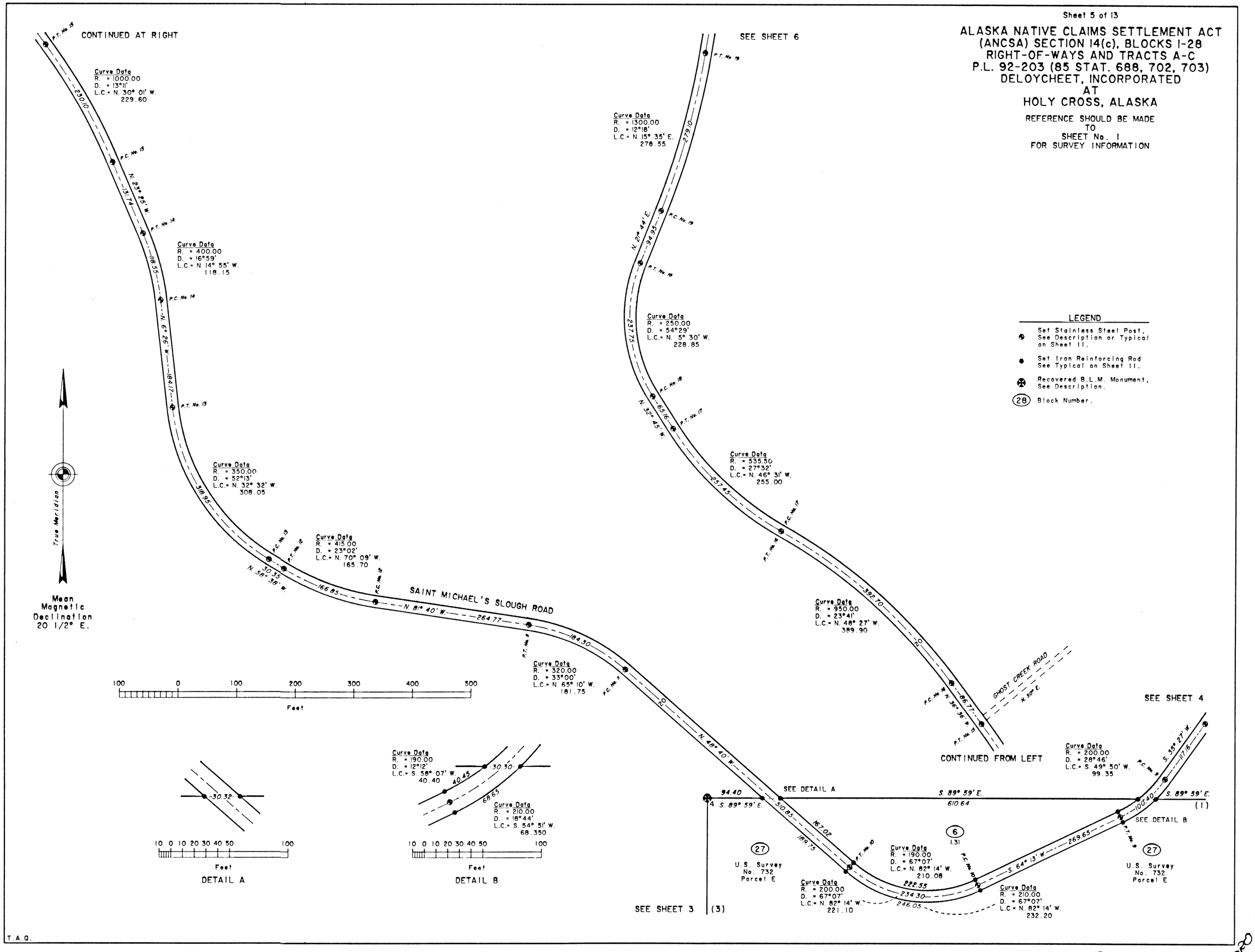

96-4
KUSKOKWIM

DRD

COPY

ORIGINAL

Sheet 6 of 13

ALASKA NATIVE CLAIMS SETTLEMENT ACT (ANCSA) SECTION 14(c), BLOCKS 1-28 RIGHT-OF-WAYS AND TRACTS A-C P.L. 92-203 (85 STAT. 688, 702, 703) DELOYCHEET, INCORPORATED AT HOLY CROSS, ALASKA

REFERENCE SHOULD BE MADE TO SHEET No. 1 FOR SURVEY INFORMATION

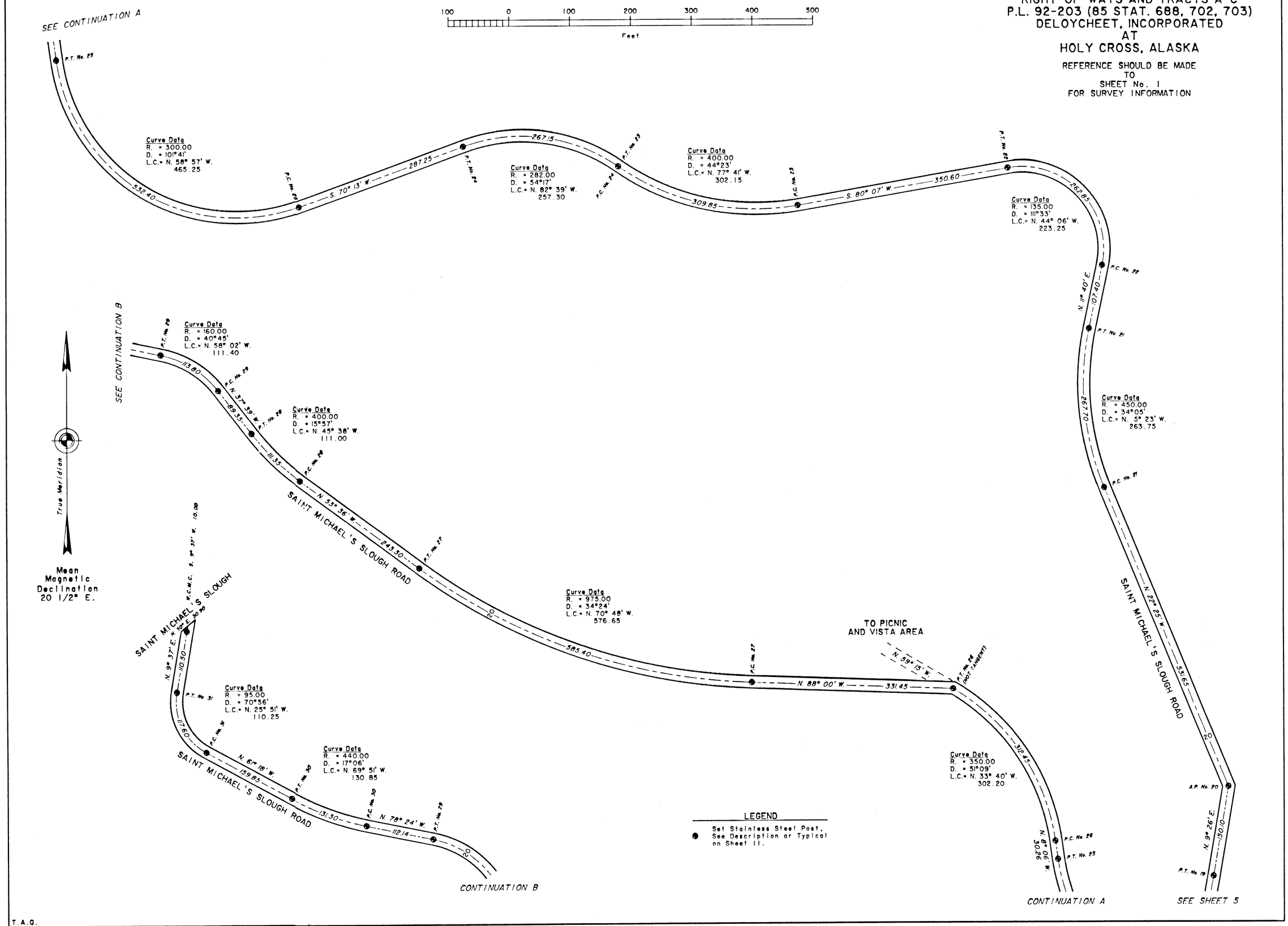

T.A.Q.

96-4
KUSKOKWIM

PRO

COPY

ORIGINAL

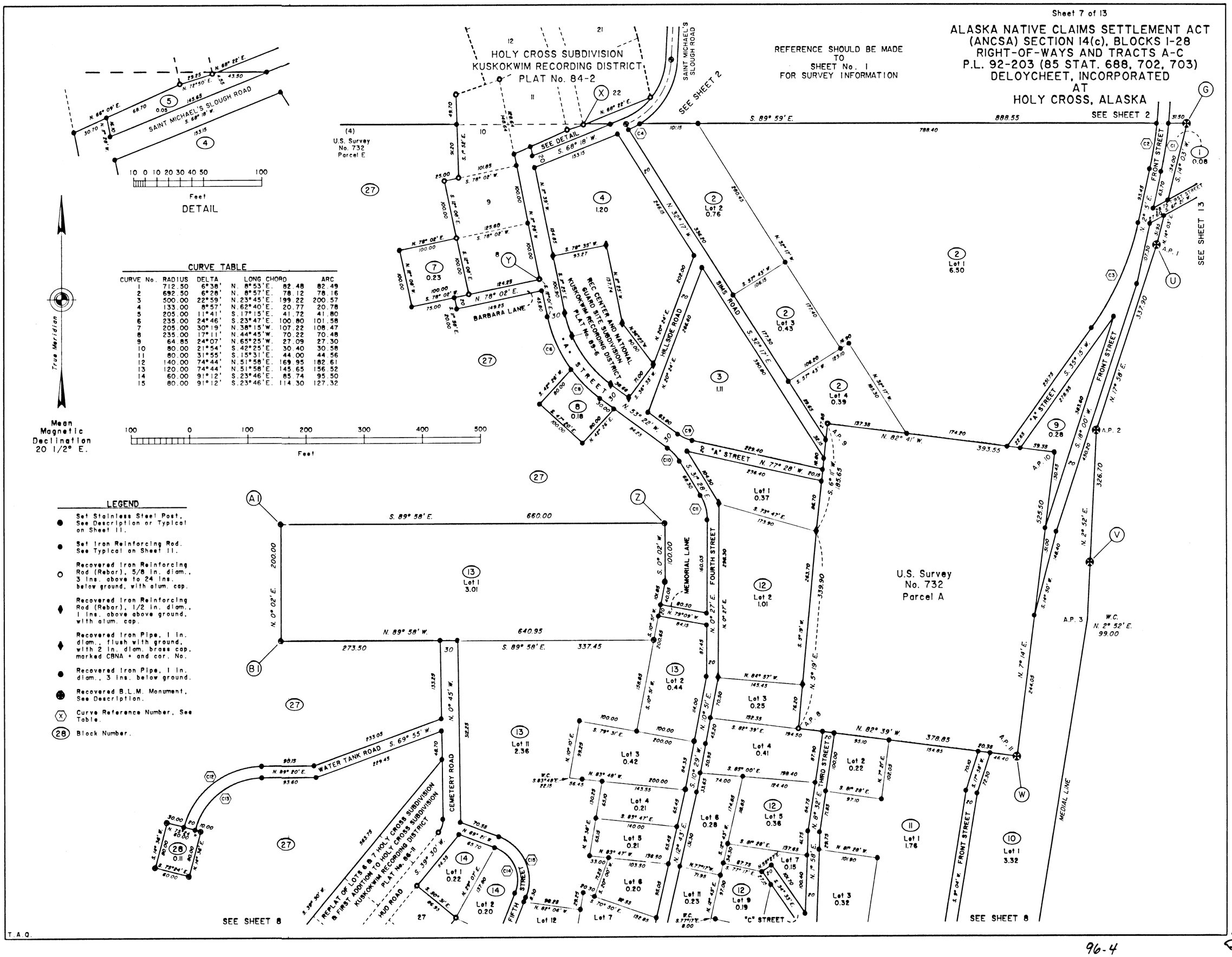

CURVE No.	RADIUS	DELTA	LONG CHORD		ARC
1	712.50	6°38'	N. 8°53'E.	82.48	82.49
2	692.50	6°28'	N. 8°57'E.	78.12	78.16
3	500.00	22°59'	N.23°45'E.	199.22	200.57
4	133.00	8°57'	N.62°40'E.	20.77	20.78
5	205.00	11°41'	S.17°15'E.	41.72	41.80
6	235.00	24°46'	S.23°47'E.	100.80	101.58
7	205.00	30°19'	N.38°15'W.	107.22	108.47
8	235.00	17°11'	N.44°45'W.	70.22	70.48
9	64.85	24°07'	N.65°25'W.	27.09	27.30
10	80.00	21°54'	S.42°25'E.	30.40	30.58
11	80.00	31°55'	S.15°31'E.	44.00	44.56
12	140.00	74°44'	N.51°58'E.	169.95	182.61
13	120.00	74°44'	N.51°58'E.	145.65	156.52
14	60.00	91°12'	S.23°46'E.	85.74	95.50
15	80.00	91°12'	S.23°46'E.	114.30	127.32

96-4
KUSKOKWIM

COPY

ORIGINAL

Sheet 8 of 13

ALASKA NATIVE CLAIMS SETTLEMENT ACT (ANCSA) SECTION 14(c), BLOCKS 1-28 RIGHT-OF-WAYS AND TRACTS A-C P.L. 92-203 (85 STAT. 688, 702, 703) DELOYCHEET, INCORPORATED AT HOLY CROSS, ALASKA

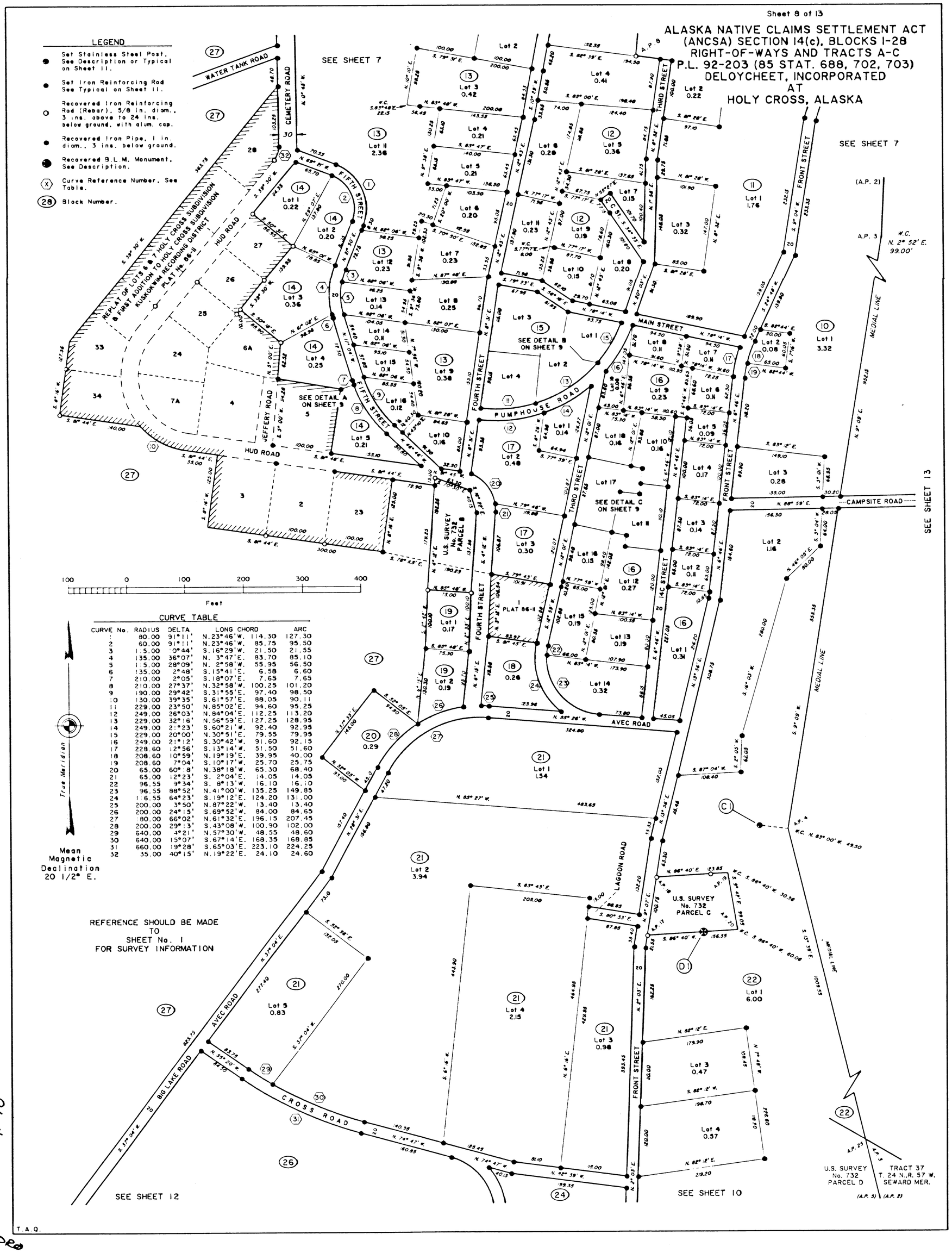

CURVE TABLE

CURVE No.	RADIUS	DELTA	LONG CHORD		ARC
1	80.00	91°11'	N.23°46'W.	114.30	127.30
2	60.00	91°11'	N.23°46'W.	85.75	95.50
3	1.5.00	10°44'	S.16°29'W.	21.50	21.55
4	135.00	36°07'	N. 3°47'E.	83.70	85.10
5	1.5.00	28°09'	N. 2°58'W.	55.95	56.50
6	135.00	2°48'	S.15°41'E.	6.58	6.60
7	210.00	2°05'	S.18°07'E.	7.65	7.65
8	210.00	27°37'	N.32°58'W.	100.25	101.20
9	190.00	29°42'	S.31°55'E.	97.40	98.50
10	130.00	39°35'	S.61°57'E.	88.05	90.11
11	229.00	23°50'	N.85°02'E.	94.60	95.25
12	249.00	26°03'	N.84°04'E.	112.25	113.20
13	229.00	32°16'	N.56°59'E.	127.25	128.95
14	249.00	21°23'	S.60°21'W.	92.40	92.95
15	229.00	20°00'	N.30°51'E.	79.55	79.95
16	249.00	21°12'	S.30°42'W.	91.60	92.15
17	228.60	12°56'	S.13°14'W.	51.50	51.60
18	208.60	10°59'	N.19°19'E.	39.95	40.00
19	208.60	7°04'	S.10°17'W.	25.70	25.75
20	65.00	60°18'	N.38°18'W.	65.30	68.40
21	65.00	12°23'	S. 2°04'E.	14.05	14.05
22	96.55	9°34'	S. 8°13'W.	16.10	16.10
23	96.55	88°52'	N.41°00'W.	135.25	149.85
24	1.6.55	64°23'	S.19°12'E.	124.20	131.00
25	200.00	3°50'	N.87°22'W.	13.40	13.40
26	200.00	24°15'	S.69°52'W.	84.00	84.65
27	180.00	66°02'	N.61°32'E.	196.15	207.45
28	200.00	29°13'	S.43°08'W.	100.90	102.00
29	640.00	4°21'	N.57°30'W.	48.55	48.60
30	640.00	15°07'	S.67°14'E.	168.35	168.85
31	660.00	19°28'	S.65°03'E.	223.10	224.25
32	35.00	40°15'	N.19°22'E.	24.10	24.60

COPY

96-4
KUSKOKWIM

DRB

ORIGINAL

Sheet 9 of 13

ALASKA NATIVE CLAIMS SETTLEMENT ACT (ANCSA) SECTION 14(c), BLOCKS 1-28 RIGHT-OF-WAYS AND TRACTS A-C P.L. 92-203 (85 STAT. 688, 702, 703) DELOYCHEET, INCORPORATED AT HOLY CROSS, ALASKA

REFERENCE SHOULD BE MADE TO SHEET No. 1 FOR SURVEY INFORMATION

SEE CONTINUATION ON SHEET 13

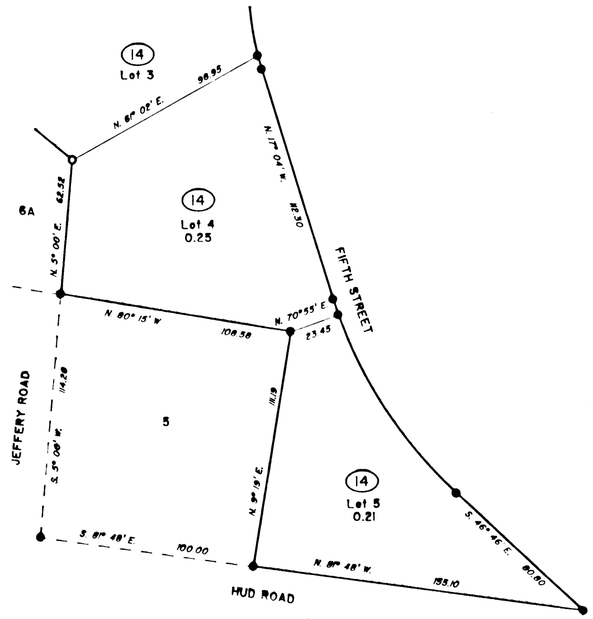

DETAIL A
FROM SHEET 8

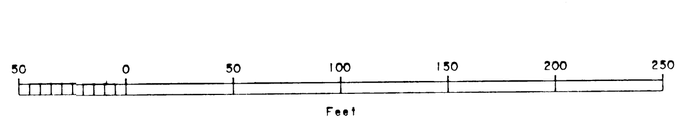

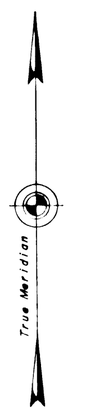

Mean Magnetic Declination 20 1/2° E.

DETAIL B
FROM SHEET 8

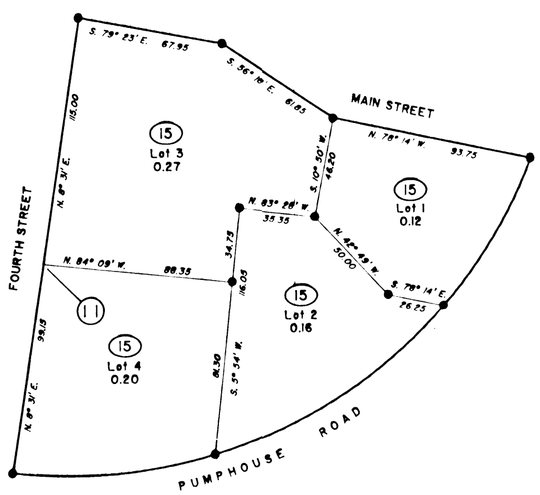

DETAIL C
FROM SHEET 8

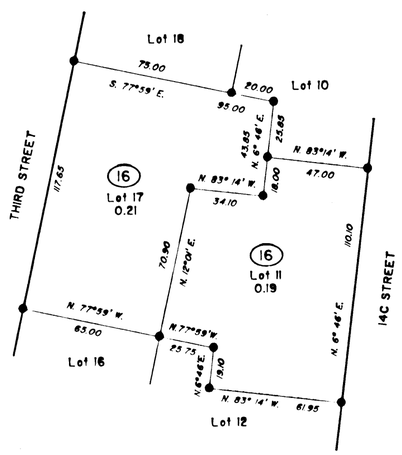

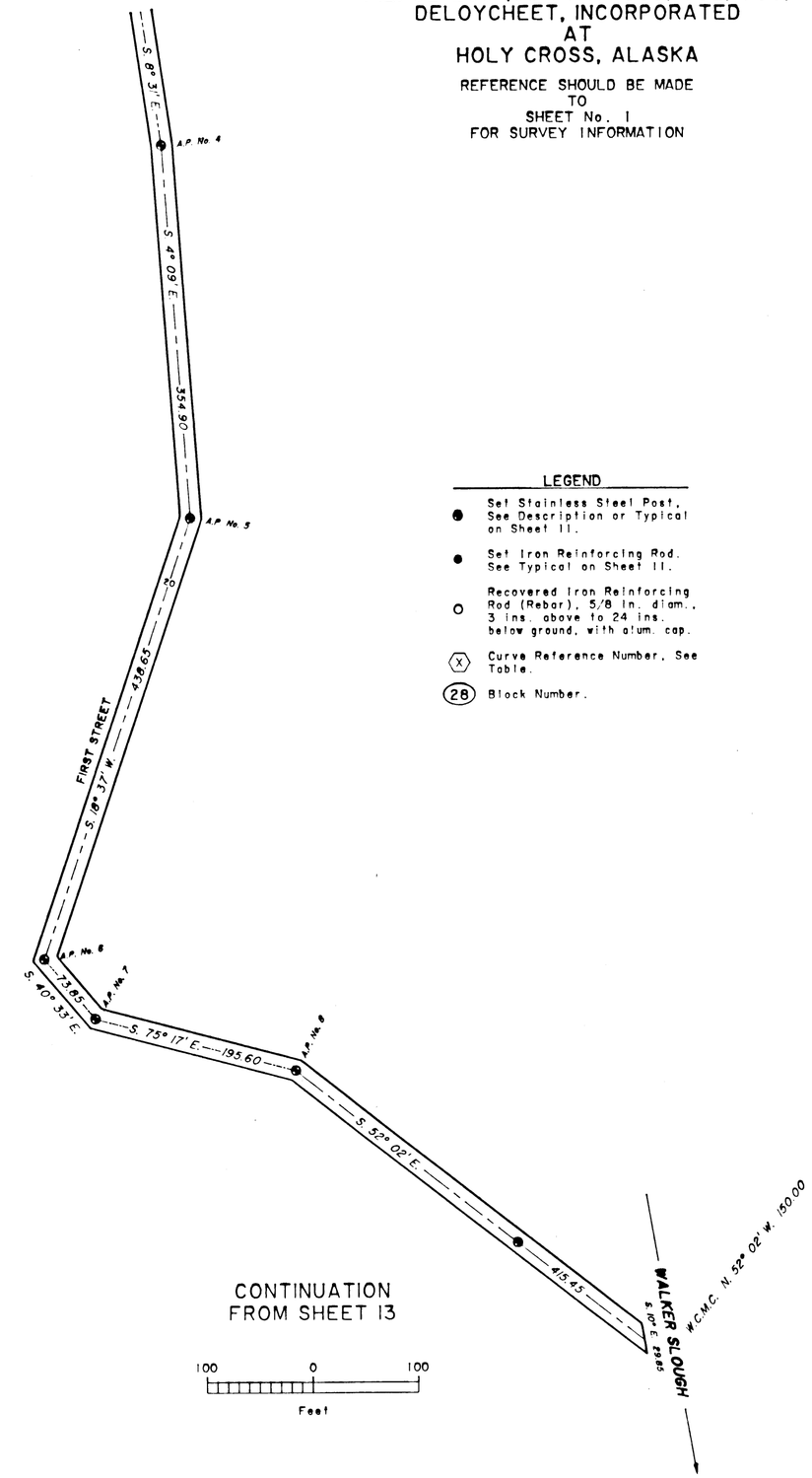

CONTINUATION
FROM SHEET 13

LEGEND

- Set Stainless Steel Post, See Description or Typical on Sheet 11.
- Set Iron Reinforcing Rod. See Typical on Sheet 11.
- Recovered Iron Reinforcing Rod (Rebar), 5/8 in. diam., 3 ins. above to 24 ins. below ground, with alum. cap.
- (X) Curve Reference Number, See Table.
- (28) Block Number.

T.A.Q.

96-4
KUSKOKWIM

COPY

ORIGINAL

Sheet 10 of 13

ALASKA NATIVE CLAIMS SETTLEMENT ACT (ANCSA) SECTION 14(c), BLOCKS 1-28 RIGHT-OF-WAYS AND TRACTS A-C P.L. 92-203 (85 STAT. 688, 702, 703) DELOYCHEET, INCORPORATED AT HOLY CROSS, ALASKA

REFERENCE SHOULD BE MADE TO SHEET No. 1 FOR SURVEY INFORMATION

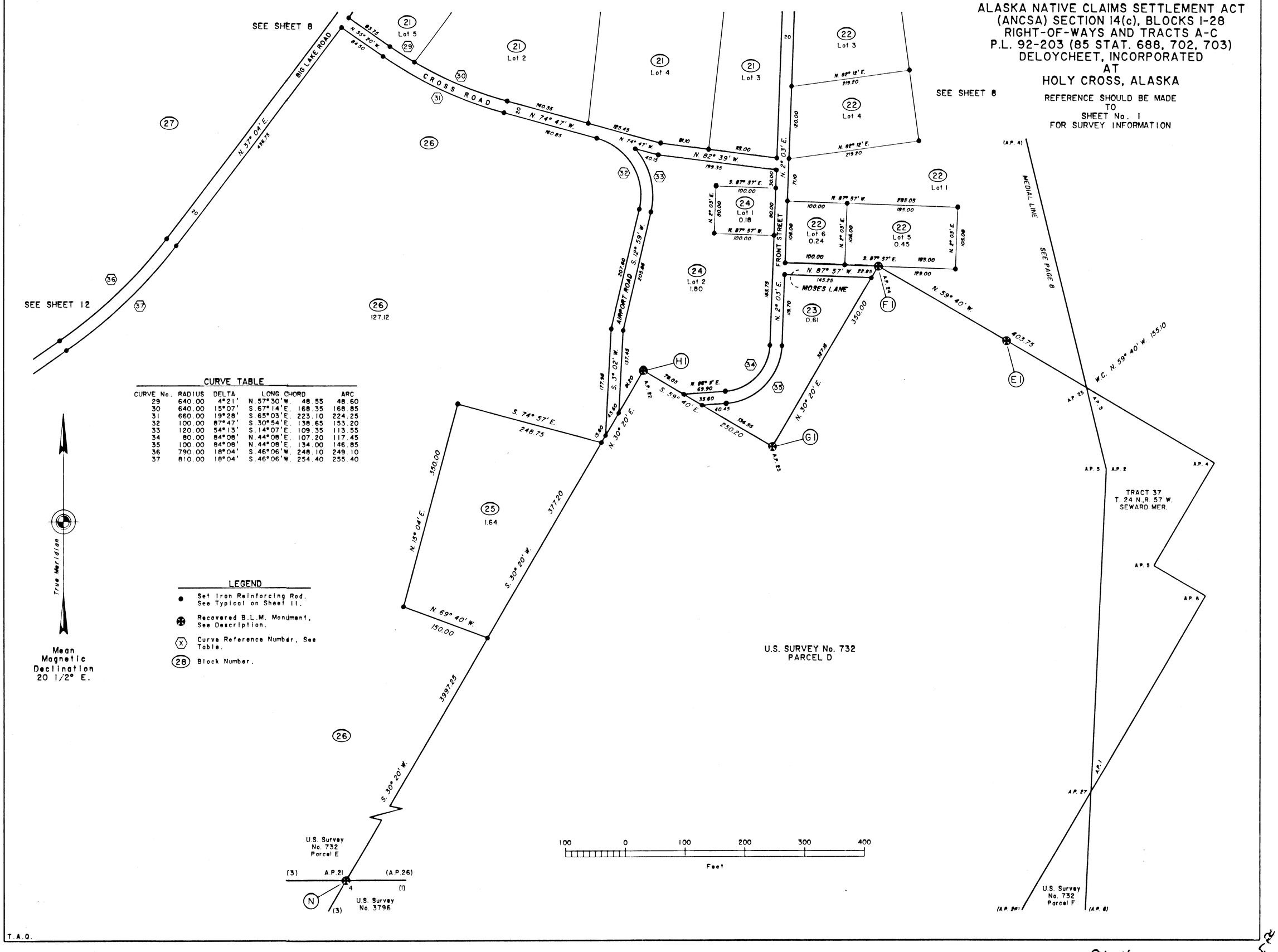

CURVE TABLE

CURVE No.	RADIUS	DELTA	LONG CHORD		ARC
29	640.00	4°21'	N.57°30'W.	48.55	48.60
30	640.00	15°07'	S.67°14'E.	168.35	168.85
31	660.00	19°28'	S.65°03'E.	223.10	224.25
32	100.00	87°47'	S.30°54'E.	138.65	153.20
33	120.00	54°13'	S.14°07'E.	109.35	113.55
34	80.00	84°08'	N.44°08'E.	107.20	117.45
35	100.00	84°08'	N.44°08'E.	134.00	146.85
36	790.00	18°04'	S.46°06'W.	248.10	249.10
37	810.00	18°04'	S.46°06'W.	254.40	255.40

T.A.Q.

96-4
KUSKOKWIM

COPY

ORIGINAL

ALASKA NATIVE CLAIMS SETTLEMENT ACT (ANCSA) SECTION 14(c), BLOCKS 1-28 RIGHT-OF-WAYS AND TRACTS A-C P.L. 92-203 (85 STAT. 688, 702, 703) DELOYCHEET, INCORPORATED AT HOLY CROSS, ALASKA

REFERENCE SHOULD BE MADE TO SHEET No. 1 FOR SURVEY INFORMATION

(H)

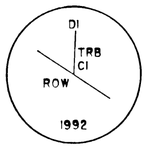

Set a stainless steel post, 28 ins. long, 2 1/2 ins. diam., flush with the ground, with brass cap mkd. as shown, from which

Cor. No. 5, Tract B, herein described, bears S. 46° 15' E., 67.30 feet dist.

Point of Curvature, Curve No. 3, St. Michael's Slough Road, herein described, bears S. 35° 10' E., 101.95 feet dist.

Deposit a magnet in a white plastic case at the base of the stainless steel post.

(I)

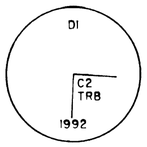

Set a stainless steel post, 28 ins. long, 2 1/2 ins. diam., 25 ins. in the ground, with brass cap mkd. as shown, from which

A magnet, in a flourescent purple plastic case, bears S. 45° E., 2.0 feet dist., buried 12 ins. below the ground.

A magnet in a flourescent orange plastic case, bears N. 45° W., 2.0 feet dist., buried 12 ins. below the ground.

Deposit a magnet in a white plastic case at the base of the stainless steel post.

(J)

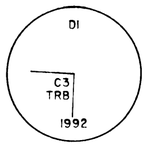

Set a stainless steel post, 28 ins. long, 2 1/2 ins. diam., flush with the ground, with brass cap mkd. as shown, from which

N.G.S. tristation HOLY CROSS 1949, herein described, bears S. 2° 23' W., 104.35 feet dist.

Deposit a magnet in a white plastic case at the base of the stainless steel post.

(K)

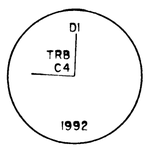

Set a stainless steel post, 28 ins. long, 2 1/2 ins. diam., flush with the ground, with brass cap mkd. as shown, from which

N.G.S. tristation HOLY CROSS 1949, herein described, bears N. 2° 23' E., 104.35 feet dist.

Deposit a magnet in a white plastic case at the base of the stainless steel post.

(L)

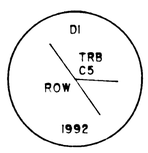

Set a stainless steel post, 28 ins. long, 2 1/2 ins. diam., flush with the ground, with brass cap mkd. as shown, from which

Point of Curvature, Curve No. 3, St. Michael's Slough Road, herein described, bears S. 15° 20' E., 38.15 feet dist.

Cor. No. 1, Tract B, herein described, bears N. 46° 15' W., 67.30 feet dist.

Deposit a magnet in a white plastic case at the base of the stainless steel post.

(M)

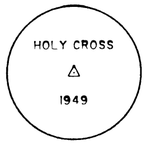

National Geodetic Survey triangulation station HOLY CROSS 1949, monumented with a brass tablet, 3 1/2 ins diam., mkd. as shown, firmly cemented in a concrete block, 12 x 12 ins., projecting 8 ins. above ground.

(U)

Recovered an alum. post, 2 1/2 ins. diam., firmly set, buried 20 ins. below ground, with alum. cap mkd. as shown.

(V)

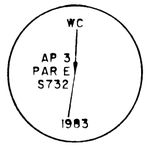

Recovered an alum. rod, 3/4 ins. diam., firmly set, projecting 12 ins. above ground, with alum. cap mkd. as shown.

Deposit a magnet in a white plastic case alongside the alum. rod, 12 ins. below ground.

(W)

Recovered an alum. rod, 3/4 ins. diam., firmly set, projecting 26 ins. above ground, with alum. cap mkd. as shown.

(X)

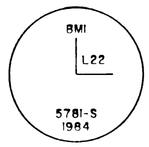

Recovered an iron reinforcing rod (rebar), 5/8 in. diam., firmly set, projecting 4 ins. above ground, with alum. cap mkd. as shown, from which

An iron reinforcing rod (rebar), 5/8 in. diam., firmly set, projecting 8 ins. above ground, with alum. cap mkd. BMI B-3 L-1 4121-S 1982, bears S. 71° E., 0.6 feet dist.

An iron reinforcing rod (rebar), 5/8 in. diam., firmly set, projecting 4 ins. above ground, with alum. cap mkd. 4121-S B3 L1 B2 L1 1982, bears N. 68° 38' E., 22.70 feet dist.

Numerous other rebar with similar marks were located within this subdivision. Records of these monuments were requested but not recieved.

(Y)

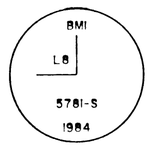

Recovered an iron reinforcing rod (rebar), 5/8 in. diam., firmly set, flush with the ground, with alum. cap mkd. as shown, from which

An iron reinforcing rod (rebar), 1/2 in. diam., firmly set, flush with the ground, with alum. cap mkd. ROEN L8 3239-S, bears S. 71° E., 0.8 feet dist.

(Z)

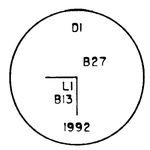

Set a stainless steel post, 28 ins. long, 2 1/2 ins. diam., 27 ins. in the ground, with brass cap mkd. as shown, from which

The northwesterly cor. a cinder block warehouse bears S. 76° 38' E., 114.2 feet dist.

A power pole bears N. 5° 34' W., 28.5 feet dist., with a nail mkd. PK at head height as an identifier.

Deposit a magnet in a white plastic case at the base of the stainless steel post.

(AI)

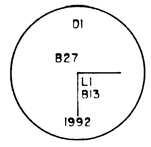

Set a stainless steel post, 28 ins. long, 2 1/2 ins. diam., 27 ins. in the ground, with brass cap mkd. as shown, from which

A spruce, 4 ins. diam., bears N. 54° E., 37.5 feet dist., mkd. X BT.

A spruce, 4 ins. diam., bears S. 27° E., 34.2 feet dist., mkd. X BT.

Deposit a magnet in a white plastic case at the base of the stainless steel post.

(BI)

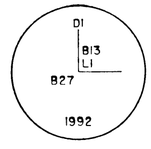

Set a stainless steel post, 28 ins. long, 2 1/2 ins. diam., 27 ins. in the ground, with brass cap mkd. as shown, from which

A spruce, 5 ins. diam., bears N. 69 1/4° E., 59.0 feet dist., mkd. X BT.

A spruce, 8 ins. diam., bears S. 5 1/4° E., 52.8 feet dist., mkd. X BT.

Deposit a magnet in a white plastic case at the base of the stainless steel post.

(CI)

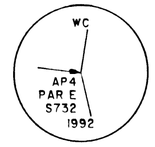

Set a stainless steel post, 28 ins. long, 2 1/2 ins. diam., flush with the ground, with brass cap mkd. as shown, from which

A magnet, in a flourescent purple plastic case, bears S. 45° E., 2.0 feet dist., buried 12 ins. below the ground.

A magnet, in a flourescent orange plastic case, bears N. 45° W., 2.0 feet dist., buried 12 ins. below ground.

Deposit a magnet in a white plastic case at the base of the stainless steel post.

(DI)

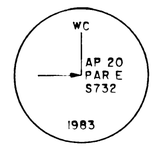

Recovered an alum. rod, 3/4 ins. diam., firmly set, buried 16 ins. below ground, with alum. cap mkd. as shown, from which

An iron reinforcing rod (rebar), 5/8 in. diam., firmly set, flush with the ground, with alum. cap mkd. STD OIL C-2 1314S, bears S. 10° 06' E., 69.55 ft dist.

(EI)

Recovered an alum. rod, 3/4 ins. diam., firmly set, projecting 12 ins. above ground, with alum. cap mkd. as shown.

Deposit a magnet in a white plastic case alongside the alum. rod, 12 ins. below ground.

(FI)

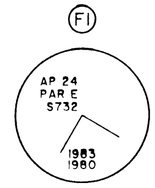

Recovered an alum. rod, 3/4 ins. diam., firmly set, projecting 8 ins. above ground, with alum. cap mkd. as shown.

(GI)

Recovered an alum. post, 2 1/2 ins. diam., firmly set, buried 6 ins. below ground, with alum. cap mkd. as shown, from which

A cottonwood, 10 ins. diam., bears S. 52 3/4° E., 57.9 feet dist., with two fully healed blazes.

An alum. rod, 3/4 in. diam., firmly set, projecting 2 ins. above the ground, bears S. 37° W., 49.5 ft dist., with alum. cap mkd. RM/1980 and an arrow pointing to the cor.

(HI)

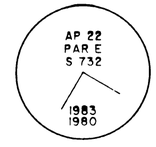

Recovered an alum. rod, 3/4 ins. diam., firmly set, projecting 12 ins. above ground, with alum. cap mkd. as shown.

(II)

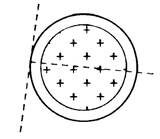

The true point for the corner is at the westerly end of a line chiseled into the concrete ring encircling an access cover for the sanitary sewer and tangent to the westerly edge of the ring.

(JI)

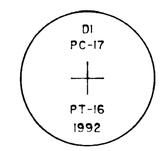

TYPICAL CENTERLINE MONUMENT

Set a stainless steel post, 28 ins. long, 2 1/2 ins. diam., 34 to 36 ins. in the ground, with brass cap mkd. as shown.

(KI)

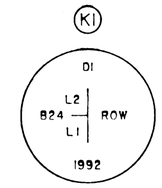

TYPICAL REBAR MONUMENT

Set an iron reinforcing rod (rebar), 5/8 in. diam., 30 ins. long, flush with the ground, with 2 in. diam. alum. cap mkd. as shown.

(LI)

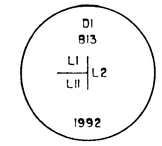

TYPICAL PRIMARY MONUMENT

Set a stainless steel post, 28 ins. long, 2 1/2 ins. diam., 36 ins. in the ground, with brass cap mkd. as shown.

T.A.Q.

96-4
KUSKOKWIM

COPY

ORIGINAL

Sheet 12 of 13

ALASKA NATIVE CLAIMS SETTLEMENT ACT (ANCSA) SECTION 14(c), BLOCKS 1-28 RIGHT-OF-WAYS AND TRACTS A-C P.L. 92-203 (85 STAT. 688, 702, 703) DELOYCHEET, INCORPORATED AT HOLY CROSS, ALASKA

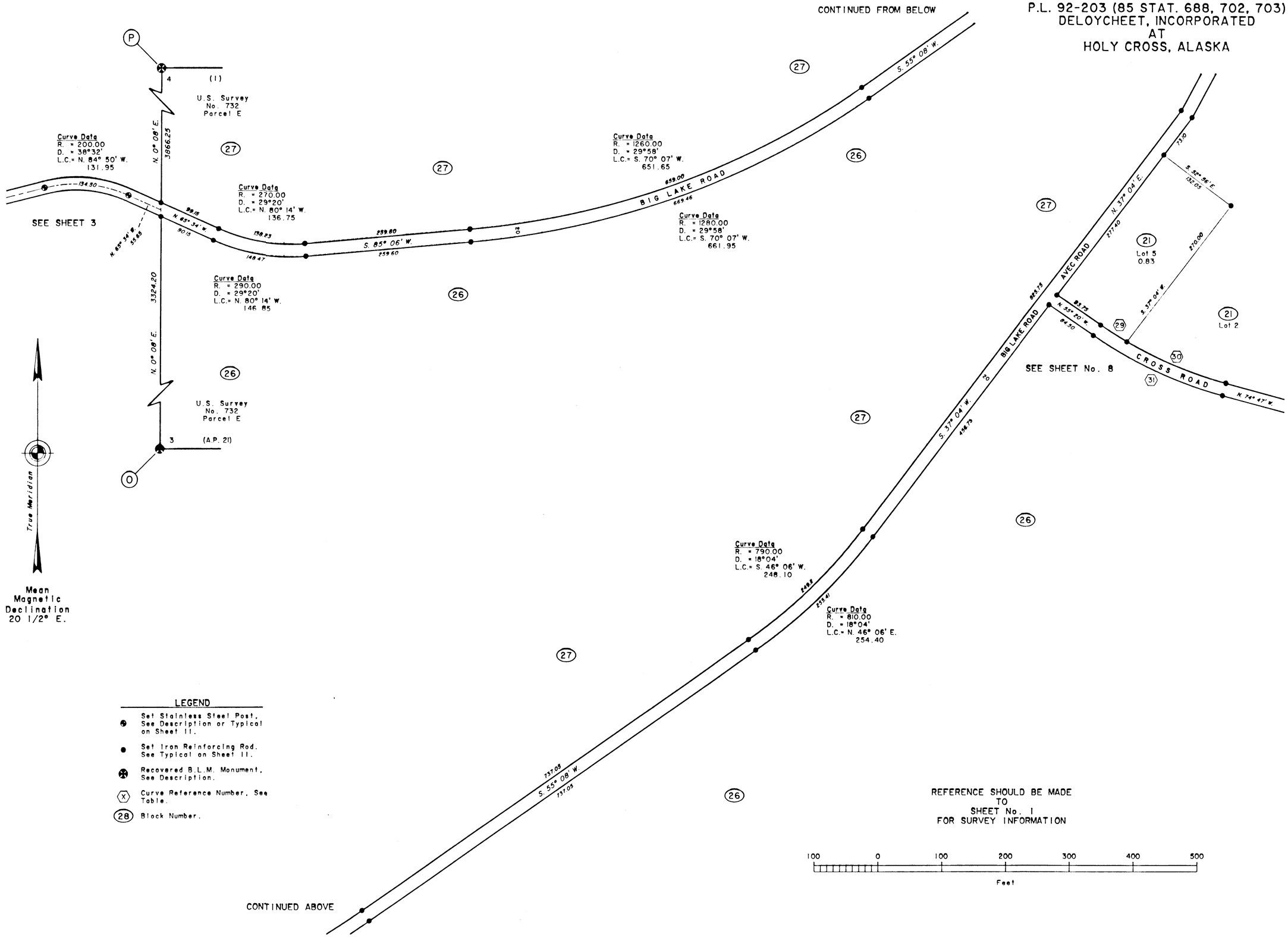

T.A.Q.

96-4
KUSKOKWIM

DRO

COPY

ORIGINAL

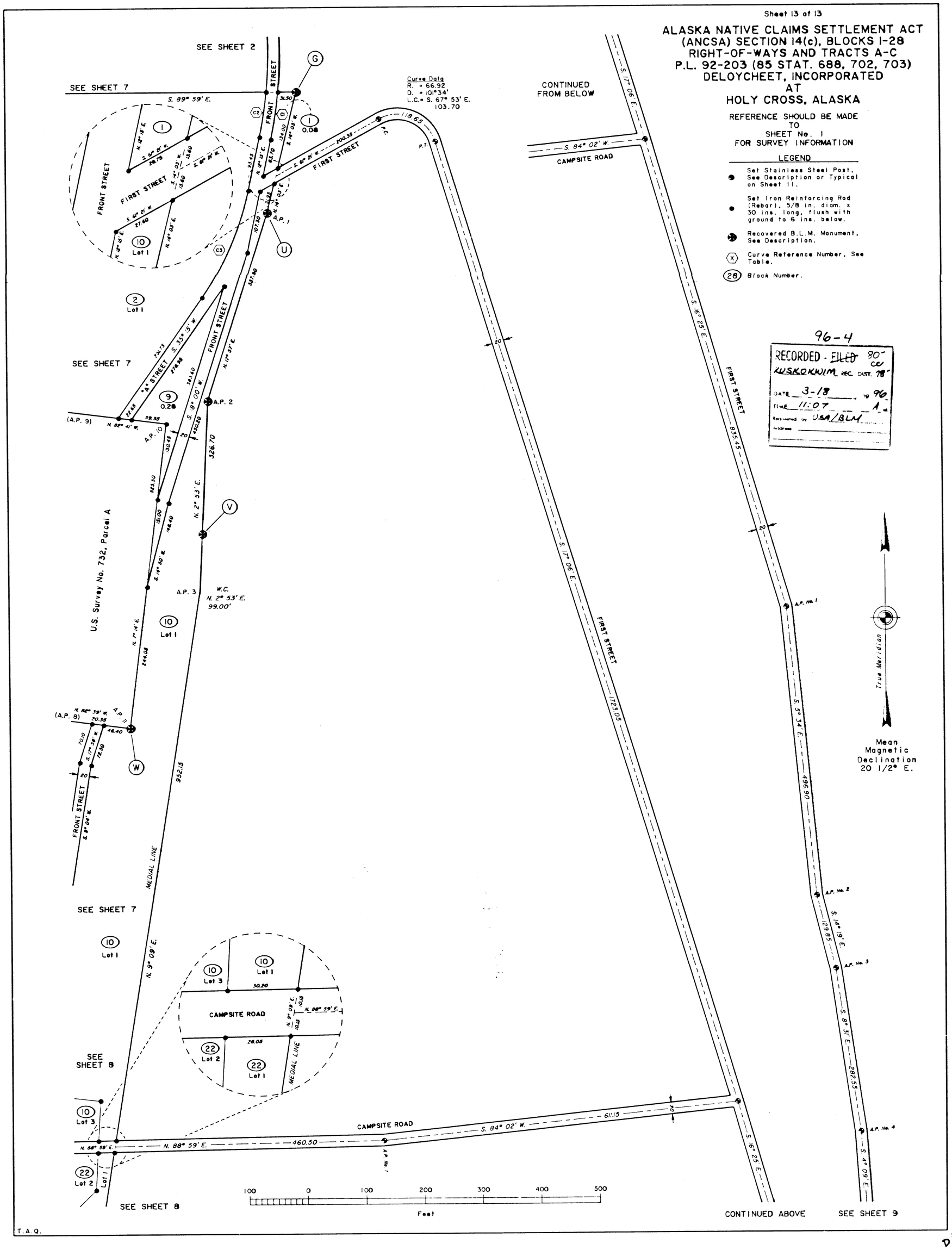

COPY