Officially Filed DUPLICATE ORIGINAL

DATE _____

I hereby certify that the Lots 1 through 36 represented on this plat of survey are Interim Conveyed to Isanotski Corporation by Interim Conveyance No. 187/188 issued by the United States of America; said lots also fulfill all entitlements under the provisions of ANCSA 14(c) for the Isanotski Corporation as requested by ANCSA 14(c) False Pass Plan of Survey, approved March 5, 1987.

February 8, 1990
Date

Tom C. Hoblet
President
Isanotski Corporation

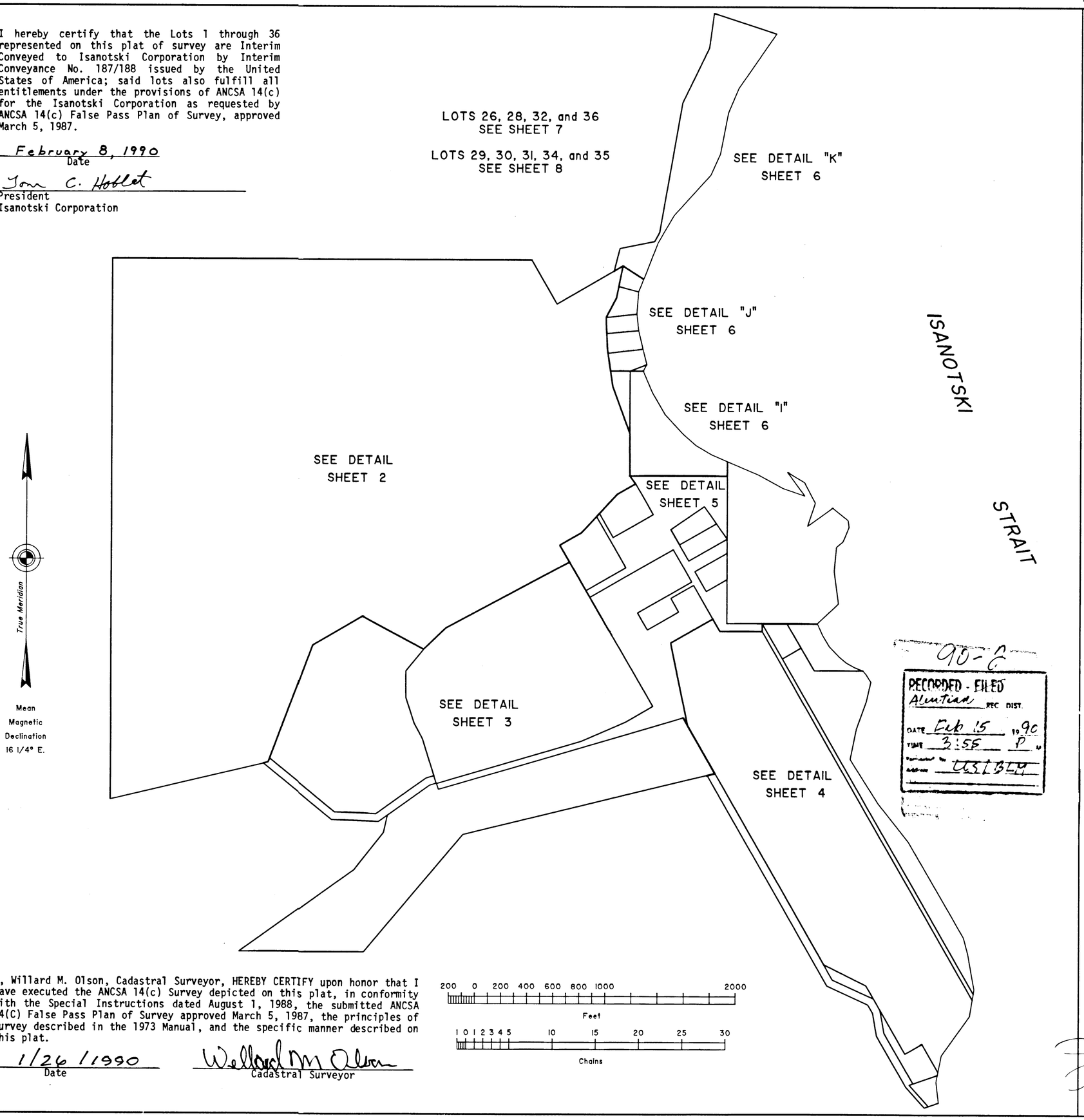

90-2
RECORDED - FILED
Aleutian REC DIST.
DATE Feb 15 1990
TIME 3:55 P M
Deputy
BOOK 0031 BEM

I, Willard M. Olson, Cadastral Surveyor, HEREBY CERTIFY upon honor that I have executed the ANCSA 14(c) Survey depicted on this plat, in conformity with the Special Instructions dated August 1, 1988, the submitted ANCSA 14(C) False Pass Plan of Survey approved March 5, 1987, the principles of survey described in the 1973 Manual, and the specific manner described on this plat.

1/26/1990
Date

Willard M. Olson
Cadastral Surveyor

LCW

ALASKA NATIVE CLAIMS SETTLEMENT ACT (ANCSA) SECTION 14(c), LOTS 1 THROUGH 36 (P.L. 92-203, 85 STAT. 702, 703) ISANOTSKI CORPORATION FALSE PASS, ALASKA

AND

THE RETRACEMENT OF U.S. SURVEY NOS. 1588, 1589, AND A PORTION OF THE SOUTH BOUNDARY OF TOWNSHIP 61 SOUTH, RANGE 94 WEST SEWARD MERIDIAN, ALASKA

This plat contains the entire survey record.

U.S. Survey Nos. 1588, 1589, and 1590 were surveyed by Charles S. Hubbell, U.S. Deputy Surveyor, in 1926.

The south and west boundaries of Township 61 South, Range 94 West, Seward Meridian, Alaska, were surveyed by Robert A. Brown, Cadastral Surveyor, in 1976.

U.S. Survey No. 9416 was surveyed by Willard M. Olson, Cadastral Surveyor, in 1988.

This survey was executed by Willard M. Olson, Cadastral Surveyor, August 4 through September 2, 1988, in accordance with the principles set forth in the Manual of Surveying Instructions, 1973; Special Instructions dated August 1, 1988; ANCSA 14(c) False Pass Plan of Survey approved March 5. 1987; and Assignment Instructions dated August 1, 1988.

Field assistants were:

Thomas M. Deiling, Land Surveyor
Douglas R. Gardner, Land Surveyor
Scott L. Twenhofel, Land Surveyor
Michael J. Nordin, Land Surveyor
Stephen B. Hamrick, Land Surveyor
Robert W. Puryear, Land Surveyor
Allen Minish, Land Surveyor
Daniel R. Ontiveros, Student Trainee (LS)

Area: 489.89 Acres.

The azimuth was obtained from a direct observation of the sun and refers to the true meridian.

The geographic position of corner No. 3, Lot 5, as determined from a tie to the corner of sections 3, 4, 33, and 34, Township 61 South, Range 94 West, Seward Meridian, is:

Latitude: 54°50'49.97" North
Longitude: 163°25'24.14" West
NAD 27

The mean magnetic declination was obtained from the plat of Township 61 South, Range 94 West, Seward Meridian, Alaska, accepted December 16, 1980.

All primary monuments are standard iron posts with brass caps, 2 1/2 ins. diam, 28 ins. long, set flush with the ground and a clear DEEP-1 magnet buried at the base of the post.

All secondary monuments are rebars, 5/8 in. diam., 24 ins. long, with an alum. cap, 2 ins. diam., set flush with the ground.

This survey is situated in and around the village of False Pass, Alaska, and is adjacent to portions of U.S. Survey Nos. 1588, 1589, and 1590.

The land is flat to hilly with very steep side slopes in the outer areas; vegetation consists of dense birch, alder, underbrush, and native grass.

The soil is loam, silt, and sand.

UNITED STATES DEPARTMENT OF THE INTERIOR
BUREAU OF LAND MANAGEMENT
Anchorage, Alaska

The survey represented by this plat, having been properly executed and examined, is hereby accepted for having fulfilled the intent of Section 14(c) of the Alaska Native Claims Settlement Act.

For the Director

Jerry L. Pinkerton FEBRUARY 14, 1990
Date
Deputy State Director for Cadastral Survey,
Alaska

Officially Filed DUPLICATE ORIGINAL

DATE _____

Sheet 2 of 10

ALASKA NATIVE CLAIMS SETTLEMENT ACT
(ANCSA) SECTION 14(c), LOTS 1 THROUGH 36
(P.L. 92-203, 85 STAT. 702, 703)
ISANOTSKI CORPORATION
FALSE PASS, ALASKA

AND

THE RETRACEMENT OF U.S. SURVEY NOS. 1588, 1589, AND A PORTION OF THE SOUTH BOUNDARY OF TOWNSHIP 61 SOUTH, RANGE 94 WEST, SEWARD MERIDIAN, ALASKA

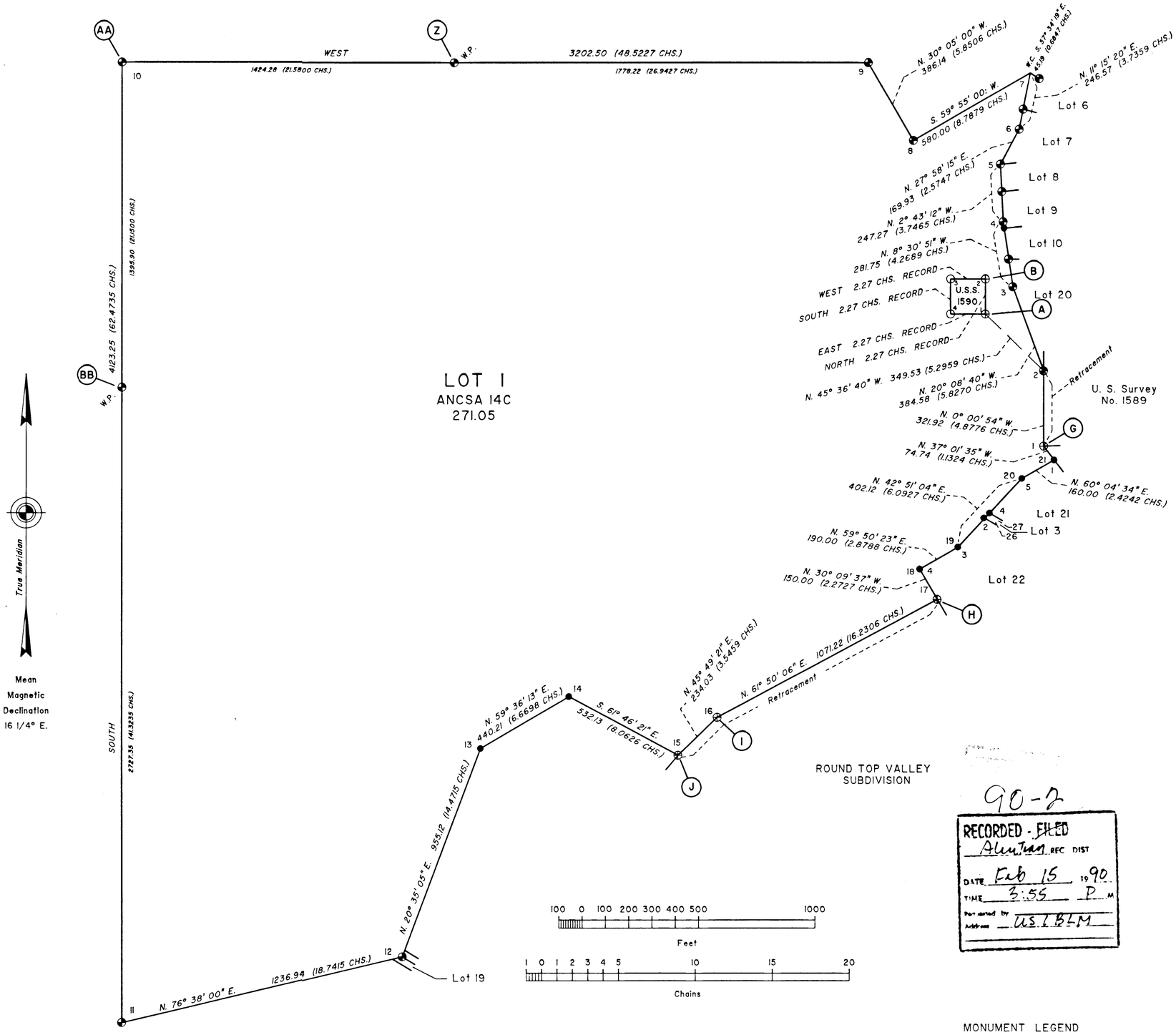

90-2

RECORDED - FILED
Aleutian REC DIST
DATE Feb 15 1990
TIME 3:55 P.M.
Requested by
Address US BLM

MONUMENT LEGEND

- PRIMARY MONUMENT SET, 2 1/2" I.P. WITH BRASS CAP
- SECONDARY MONUMENT SET, 5/8" REBAR WITH 2" AL. CAP
- RECOVERED CORNER
- RECORD CORNER NOT RECOVERED

LCW

Officially Filed DUPLICATE ORIGINAL

DATE _____

Sheet 3 of 10

ALASKA NATIVE CLAIMS SETTLEMENT ACT
(ANCSA) SECTION 14(c), LOTS 1 THROUGH 36
(P.L. 92-203, 85 STAT. 702, 703)
ISANOTSKI CORPORATION
FALSE PASS, ALASKA

AND

THE RETRACEMENT OF U.S. SURVEY NOS. 1588, 1589, AND A PORTION OF THE SOUTH BOUNDARY OF TOWNSHIP 61 SOUTH, RANGE 94 WEST, SEWARD MERIDIAN, ALASKA

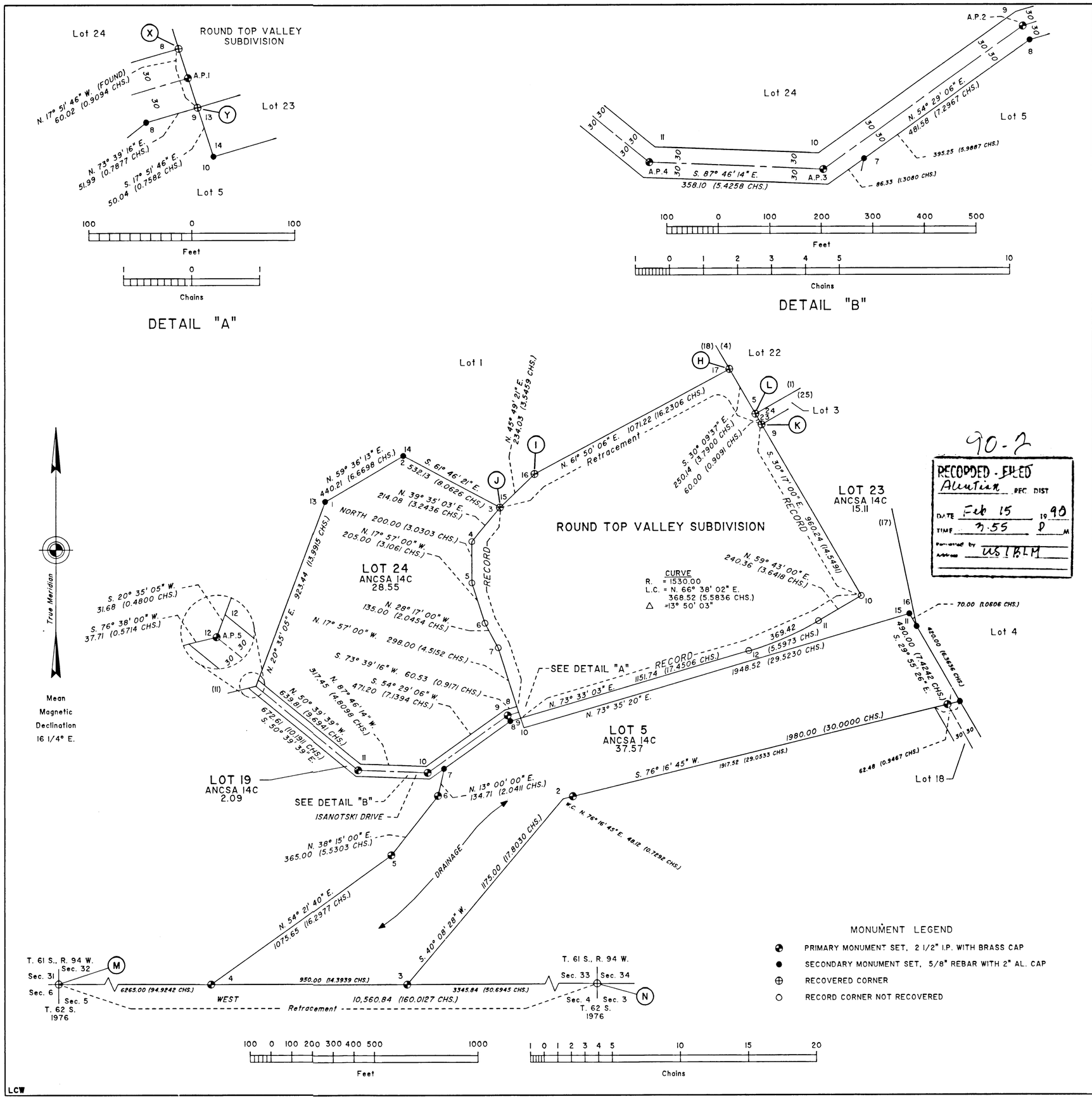

90-2

RECORDED - FILED
Aleutian REC. DIST
DATE Feb 15 1990
TIME 3:55 P M
Requested by
Address US/BLM

MONUMENT LEGEND

- PRIMARY MONUMENT SET, 2 1/2" I.P. WITH BRASS CAP
- SECONDARY MONUMENT SET, 5/8" REBAR WITH 2" AL. CAP
- RECOVERED CORNER
- RECORD CORNER NOT RECOVERED

LCW

Officially Filed DUPLICATE ORIGINAL

DATE _____

Sheet 4 of 10

ALASKA NATIVE CLAIMS SETTLEMENT ACT
(ANCSA) SECTION 14(c), LOTS 1 THROUGH 36
(P.L. 92-203, 85 STAT. 702, 703)
ISANOTSKI CORPORATION
FALSE PASS, ALASKA

AND

THE RETRACEMENT OF U.S. SURVEY NOS. 1588, 1589, 9416, AND A PORTION OF THE SOUTH BOUNDARY OF TOWNSHIP 61 SOUTH, RANGE 94 WEST, SEWARD MERIDIAN, ALASKA

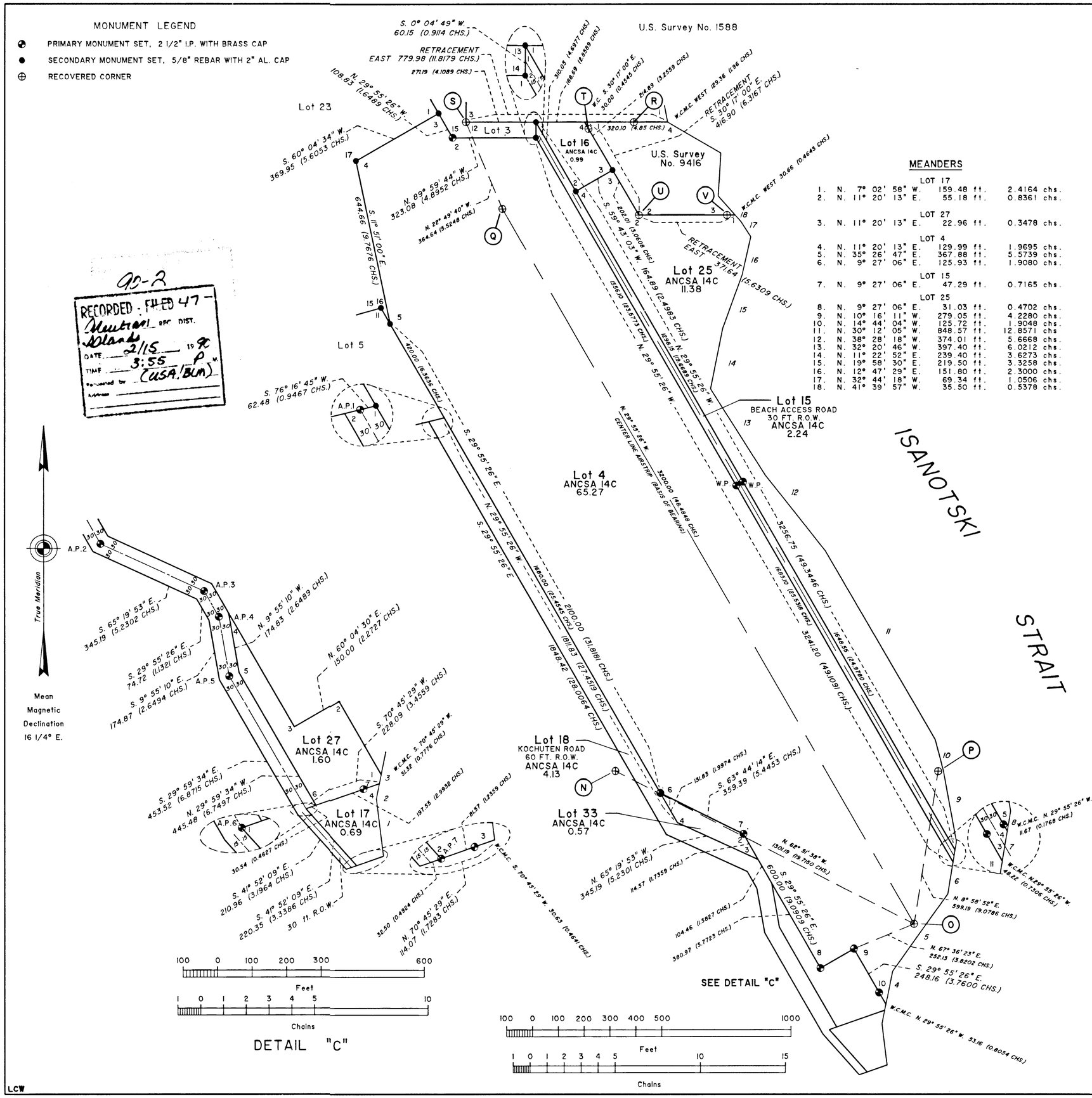

MEANDERS

		LOT 17		
1.	N. 7° 02' 58" W.	159.48 ft.	2.4164 chs.
2.	N. 11° 20' 13" E.	55.18 ft.	0.8361 chs.
		LOT 27		
3.	N. 11° 20' 13" E.	22.96 ft.	0.3478 chs.
		LOT 4		
4.	N. 11° 20' 13" E.	129.99 ft.	1.9695 chs.
5.	N. 35° 26' 47" E.	367.88 ft.	5.5739 chs.
6.	N. 9° 27' 06" E.	125.93 ft.	1.9080 chs.
		LOT 15		
7.	N. 9° 27' 06" E.	47.29 ft.	0.7165 chs.
		LOT 25		
8.	N. 9° 27' 06" E.	31.03 ft.	0.4702 chs.
9.	N. 10° 16' 11" W.	279.05 ft.	4.2280 chs.
10.	N. 14° 44' 04" W.	125.72 ft.	1.9048 chs.
11.	N. 30° 12' 05" W.	848.57 ft.	12.8571 chs
12.	N. 38° 28' 18" W.	374.01 ft.	5.6668 chs.
13.	N. 32° 20' 46" W.	397.40 ft.	6.0212 chs.
14.	N. 11° 22' 52" E.	239.40 ft.	3.6273 chs.
15.	N. 19° 58' 30" E.	219.50 ft.	3.3258 chs.
16.	N. 12° 47' 29" E.	151.80 ft.	2.3000 chs.
17.	N. 32° 44' 18" W.	69.34 ft.	1.0506 chs.
18.	N. 41° 39' 57" W.	35.50 ft.	0.5378 chs.

90-2

RECORDED - FILED 47 -
Neutral REC. DIST.
Islands
DATE 2/15 1990
TIME 3:55 P.M.
Requested by (USA/BLM)
Address

LCW

Officially Filed DUPLICATE ORIGINAL

DATE _____

Sheet 5 of 10

ALASKA NATIVE CLAIMS SETTLEMENT ACT
(ANCSA) SECTION 14(c), LOTS 1 THROUGH 36
(P.L. 92-203, 85 STAT. 702, 703)
ISANOTSKI CORPORATION
FALSE PASS, ALASKA

AND

THE RETRACEMENT OF U.S. SURVEY NOS. 1588, 1589, AND A PORTION OF THE SOUTH BOUNDARY OF TOWNSHIP 61 SOUTH, RANGE 94 WEST, SEWARD MERIDIAN, ALASKA

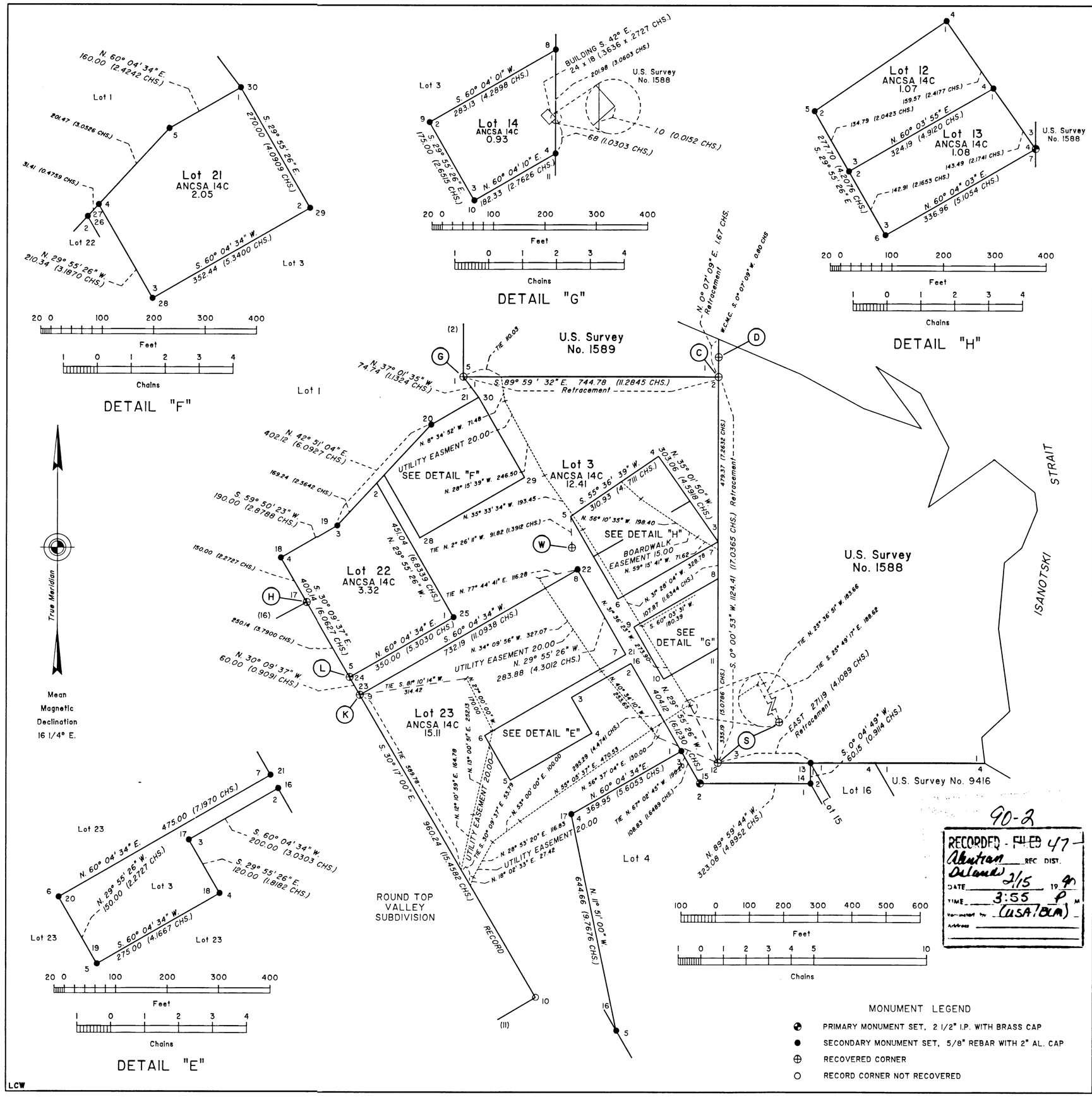

90-2

RECORDED - FILED 47
Aleutian REC DIST.
Delanda 2/15 19 90
TIME 3:55 P M
Recorded by (USA/BLM)
Address

MONUMENT LEGEND

- PRIMARY MONUMENT SET, 2 1/2" I.P. WITH BRASS CAP
- SECONDARY MONUMENT SET, 5/8" REBAR WITH 2" AL. CAP
- RECOVERED CORNER
- RECORD CORNER NOT RECOVERED

LCW

Officially Filed DUPLICATE ORIGINAL

DATE _____

Sheet 6 of 10

ALASKA NATIVE CLAIMS SETTLEMENT ACT
(ANCSA) SECTION 14(c), LOTS 1 THROUGH 36
(P.L. 92-203, 85 STAT. 702, 703)
ISANOTSKI CORPORATION
FALSE PASS, ALASKA

AND

THE RETRACEMENT OF U.S. SURVEY NOS. 1588, 1589, AND A PORTION OF THE SOUTH BOUNDARY OF TOWNSHIP 61 SOUTH, RANGE 94 WEST, SEWARD MERIDIAN, ALASKA

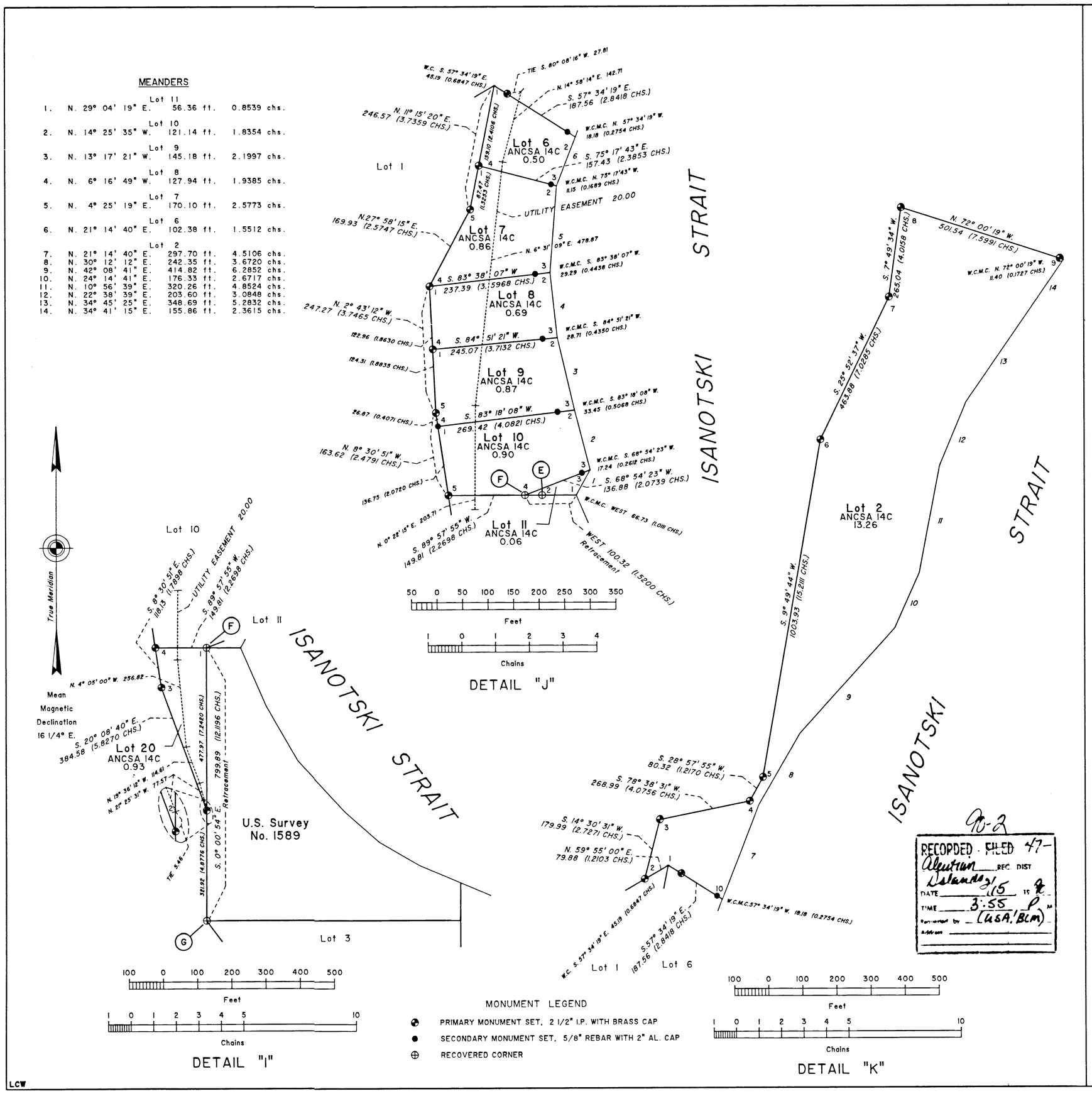

Officially Filed DUPLICATE ORIGINAL

DATE _____

Sheet 7 of 10

ALASKA NATIVE CLAIMS SETTLEMENT ACT
(ANCSA) SECTION 14(c), LOTS 1 THROUGH 36
(P.L. 92-203, 85 STAT. 702, 703)
ISANOTSKI CORPORATION
FALSE PASS, ALASKA

AND

THE RETRACEMENT OF U.S. SURVEY NOS. 1588, 1589, AND A PORTION OF THE SOUTH BOUNDARY OF TOWNSHIP 61 SOUTH, RANGE 94 WEST, SEWARD MERIDIAN, ALASKA

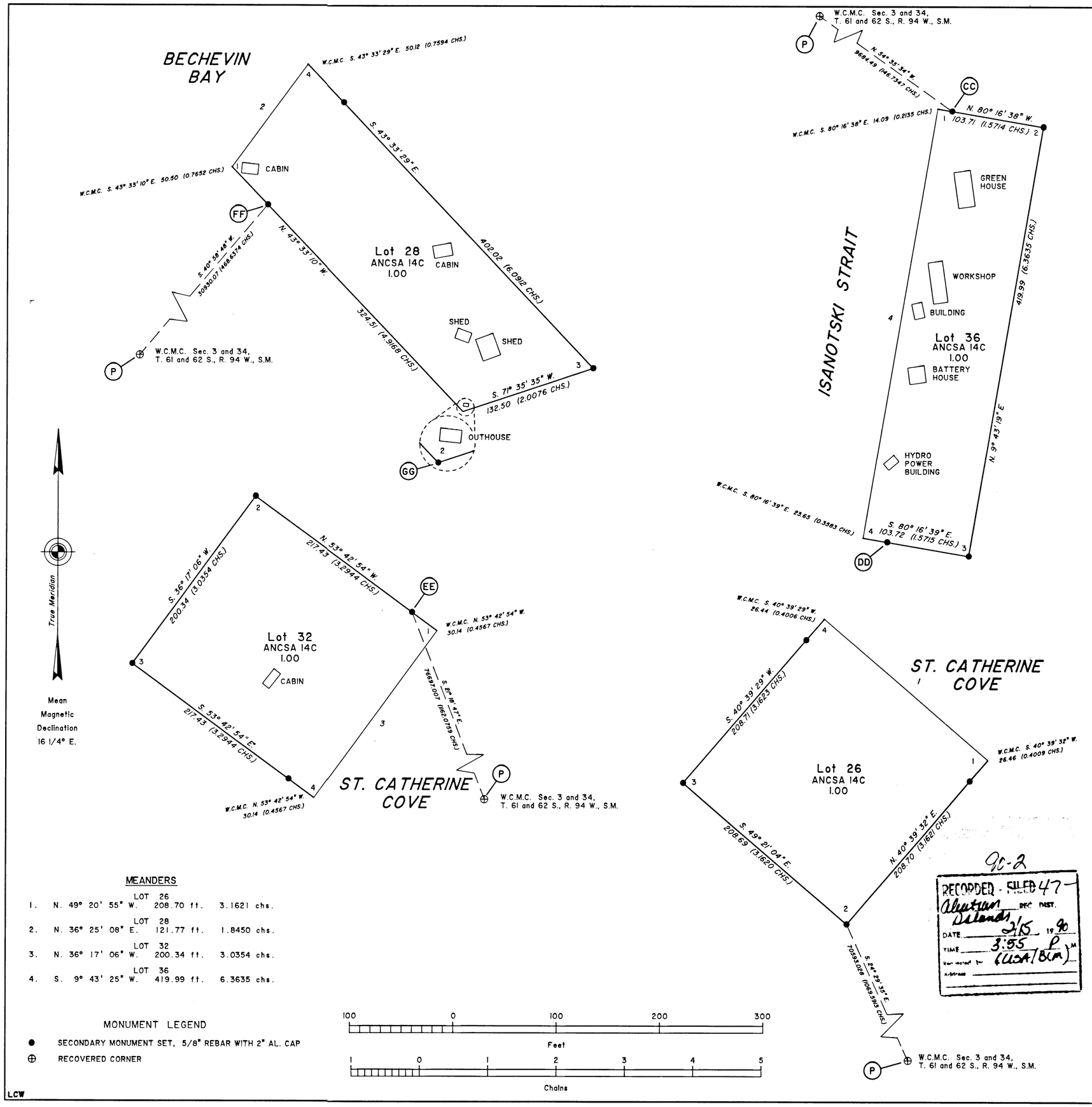

MEANDERS

1.	LOT 26 N. 49° 20' 55" W.	208.70 ft.	3.1621 chs.
2.	LOT 28 N. 36° 25' 08" E.	121.77 ft.	1.8450 chs.
3.	LOT 32 N. 36° 17' 06" W.	200.34 ft.	3.0354 chs.
4.	LOT 36 S. 9° 43' 25" W.	419.99 ft.	6.3635 chs.

MONUMENT LEGEND

● SECONDARY MONUMENT SET, 5/8" REBAR WITH 2" AL. CAP

⊕ RECOVERED CORNER

100 0 100 200 300
Feet

1 0 1 2 3 4 5
Chains

90-2

RECORDED - FILED 47
Aleutian Islands REC. DIST.
DATE 2/15 1990
TIME 3:55 P M
Recorded by (USA/BLM)
Address

LCW

Officially Filed DUPLICATE ORIGINAL

DATE _____

Sheet 8 of 10

ALASKA NATIVE CLAIMS SETTLEMENT ACT (ANCSA) SECTION 14(c), LOTS 1 THROUGH 36 (P.L. 92-203, 85 STAT. 702, 703) ISANOTSKI CORPORATION FALSE PASS, ALASKA

AND

THE RETRACEMENT OF U.S. SURVEY NOS. 1588, 1589, AND A PORTION OF THE SOUTH BOUNDARY OF TOWNSHIP 61 SOUTH, RANGE 94 WEST, SEWARD MERIDIAN, ALASKA

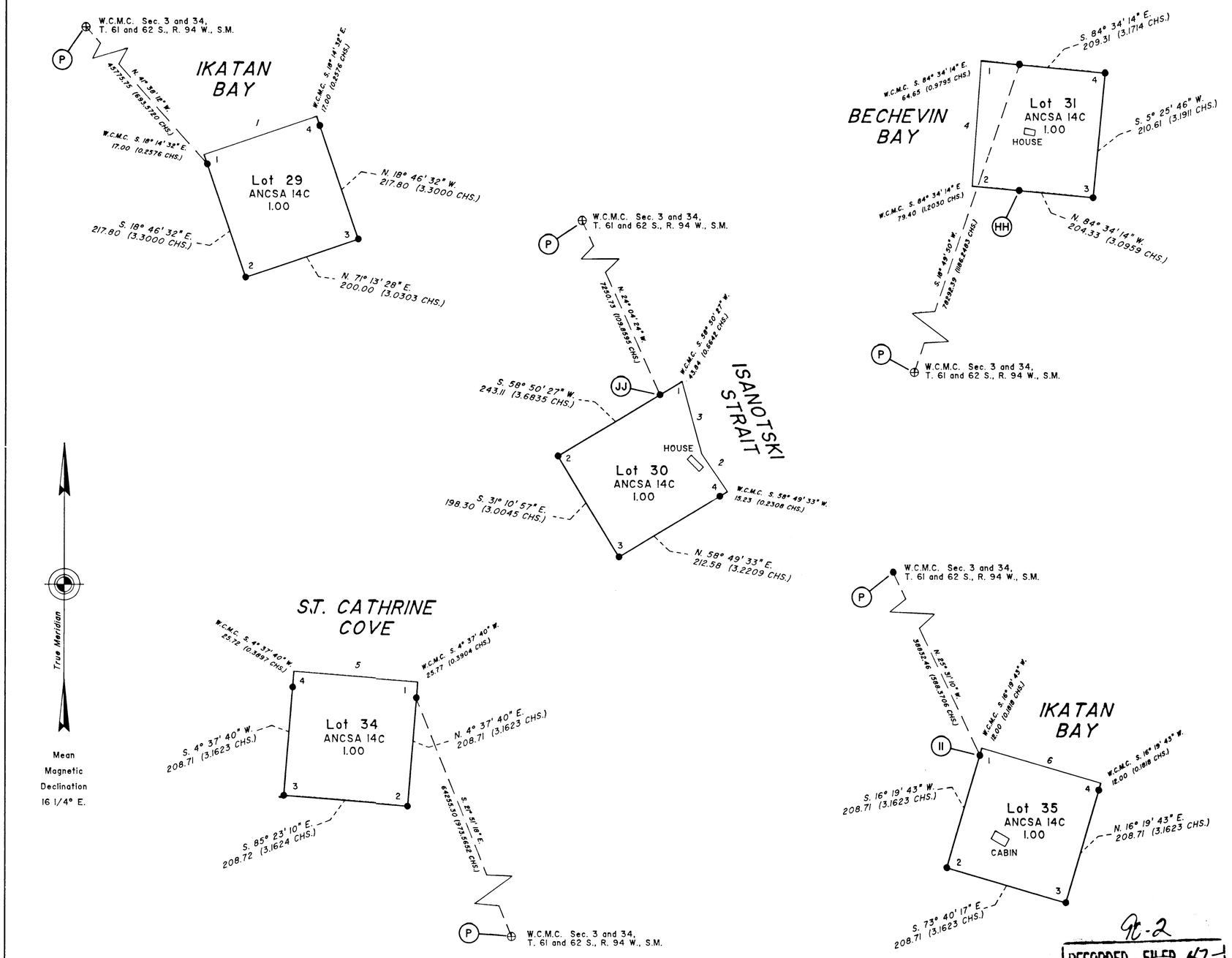

9t-2

RECORDED - FILED 47
Aleutian REC. DIST.
Released 2/15 19 90
DATE
TIME 3:55 P M
Recorded by (USA/BLM)
Address

MEANDERS

	LOT 29		
1.	S. 17° 13' 28" W.	200.00 ft.	3.0303 chs.
	LOT 30		
2.	N. 34° 32' 22" W.	76.39 ft.	1.1574 chs.
3.	N. 15° 10' 15" W.	126.89 ft.	1.9226 chs.
	LOT 31		
4.	N. 4° 04' 36" E.	210.64 ft.	3.1915 chs.
	LOT 34		
5.	N. 85° 23' 10" W.	208.72 ft.	3.1624 chs.
	LOT 35		
6.	N. 73° 40' 17" W.	208.71 ft.	3.1623 chs.

100 0 100 200 300 400 500 600
Feet

1 0 1 2 3 4 5 10
Chains

MONUMENT LEGEND

● SECONDARY MONUMENT SET, 5/8" REBAR WITH 2" AL. CAP

⊕ RECOVERED CORNER

LCW

Officially Filed DUPLICATE ORIGINAL

DATE_____

ALASKA NATIVE CLAIMS SETTLEMENT ACT
(ANCSA) SECTION 14(c), LOTS 1 THROUGH 36
(P.L. 92-203, 85 STAT. 702, 703)
ISANOTSKI CORPORATION
FALSE PASS, ALASKA

AND

THE RETRACEMENT OF U.S. SURVEY NOS. 1588,
1589, AND A PORTION OF THE SOUTH BOUNDARY OF
1987 TOWNSHIP 61 SOUTH, RANGE 94 WEST,
SEWARD MERIDIAN, ALASKA

(A)

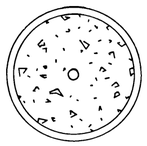

Recovered a concrete filled iron pipe, with a nail in the top, 3 ins. diam., firmly set, projecting 12 ins. above the ground, mkd. S1590 COR 1 on the side

There is no remaining evidence of the original accessories.

(B)

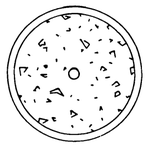

Recovered a concrete filled iron pipe, with a nail in the top, 3 ins. diam., firmly set, projecting 5 ins. above the ground, mkd. S1590 COR 2 on the side

No accessories available.

(C)

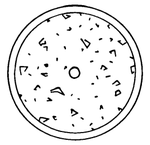

Recovered a concrete filled iron pipe, with a nail in the top, 3 ins. diam., firmly set, projecting 12 ins. above the ground, mkd. S1589 COR 1 on the side

(D)

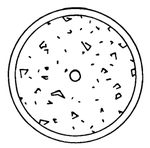

Recovered a concrete filled iron pipe, with a nail in the top, 3 ins. diam., firmly set, projecting 12 ins. above the ground, mkd. S1589 WC COR 2 and S1588 WC COR 2 on the side, with MC on the opposite side

There is no remaining evidence of the original accessories.

(E)

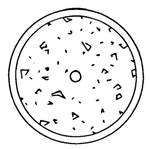

Recovered a concrete filled iron pipe, with a nail in the top, 3 ins. diam., firmly set, projecting 12 ins. above the ground, mkd. S1589 WC COR 3 on the side

The original accessories were not recovered.

(F)

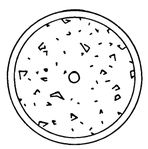

Recovered a concrete filled iron pipe, with a nail in the top, 3 ins. diam., firmly set, projecting 10 ins. above the ground, mkd. S1589 COR 4 on the side

There is no remaining evidence of the original accessories.

(G)

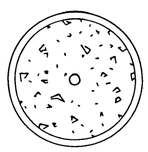

Recovered a concrete filled iron pipe, with a nail in the top, 3 ins. diam., firmly set, projecting 8 ins. above the ground, mkd. S1589 COR 5 on the NE side of the pipe from which the original accessory

A rock, 1 1/2 x 2 1/2 ft. diam., mkd. (X), bears N. 0°30' E., 10 lks. dist., (Record, mkd. BR (X) S 1589 COR 5.

(H)

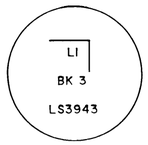

Recovered a rebar, 5/8 in. diam., firmly set, flush with the ground, with alum. cap mkd. as shown

No accessories available.

(I)

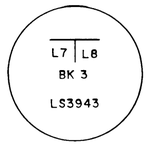

Recovered a rebar, 5/8 in. diam., firmly set, flush with the ground, with alum. cap mkd. as shown

No accessories available.

(J)

Recovered a rebar, 5/8 in. diam., firmly set, flush with the ground, for cor No. 8/7 Block 3, Round Top Valley Subdivision

No accessories available.

(K)

Recovered a rebar, 5/8 in. diam., 4 ins. below the ground, with alum. cap, marks not readable, for cor. R.O.W. BK 1 LS3943

No accessories available.

(L)

Recovered a rebar, 5/8 in. diam., flush with the ground, with alum. cap, marks not readable, for cor. R.O.W. BK 3 LOT 1 LS3943

No accessories available.

(M)

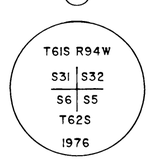

Recovered an alum. post, 30 ins. long, 2 1/2 ins. diam., flush with the ground, with alum. cap mkd as shown, from which the original accessories

A mound of stone, 4 ft. base, 2 1/2 ft. high, bears South 27 lks. dist.

The top of a waterfall, at N. end of large slide, bears N. 37° E.

(N)

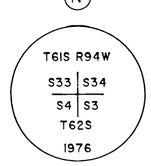

Recovered an alum. post, 30 ins. long, 2 1/2 ins. diam., 8 ins. above the ground, with alum. cap mkd. as shown, from which the original accessory

A steel fence post, 5 ft. long, bears N. 32° E., 1 ft. dist., (Record, alongside the cor.)

(O)

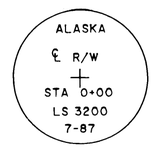

Recovered a rebar, 5/8 in. diam., projecting 6 ins. above the ground, bent over at the surface of the ground, with an unattached alum. cap, 3 ins. diam., mkd. as shown

Reset the rebar, 5/8 in. diam., 6 ins. long, with alum. cap, 18 ins. below the ground.

Bury a clear DEEP-1 magnet at base of iron post.

(P)

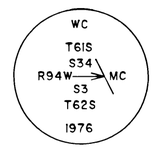

Recovered an alum. post, 30 ins. long, 2 1/2 ins. diam., projecting 5 ins. above the ground, with alum. cap mkd. as shown

No accessories taken.

(Q)

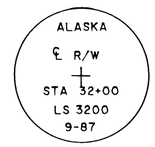

Recovered an alum. cap, 3 ins. diam., flush with the ground, mkd. as shown

No accessories available.

(R)

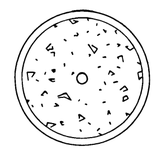

Recovered a concrete filled iron pipe, with a nail in the top, 2 ins. diam., leaning slightly to one side, mkd. S1588 WC COR 1 on the side facing the claim, and MC on the side facing the strait. The monument was straightened and a rock collar, 3 ft. diam., 8 ins. high, was added.

Original accessories were destroyed or distrubed during a cannery fire in early 1980.

(S)

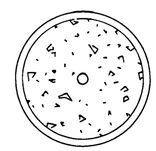

Recovered a concrete filled iron pipe, with a nail in the top, 3 ins. diam., firmly set, flush with the ground, mkd. S1588 COR 3 on the side, from which

A metal sign post, bears S. 54° E., 61.0 ft. dist.

There is no remaining evidence of record accessories.

(T)

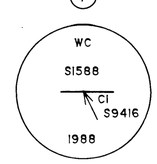

Recovered an iron post, 2 1/2 ins. diam., firmly set, 2 ins. below the ground, with brass cap mkd. as shown

(U)

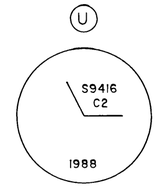

Recovered an iron post, 2 1/2 ins. diam., firmly set, 2 ins. above the ground, with brass cap mkd as shown

(V)

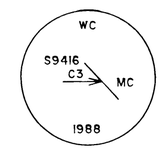

Recovered an iron post, 2 1/2 ins. diam., firmly set, 2 ins. above the ground, with brass cap mkd. as shown

(W)

Recovered a brass cap, 6 ins. below the ground, mkd. as shown

No accessories available.

90-2

RECORDED FILED 47
Aleutian REC DIST
Seward
DATE 2/15 1990
TIME 3:55 P
Recorded by LASA/BLM

(X)

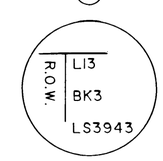

Recovered a rebar, 5/8 in. diam., 4 ins. below the ground, with alum. cap mkd. as shown

No accessories available.

(Y)

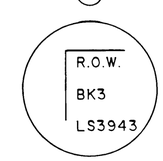

Recovered a rebar, 5/8 in. diam., 4 ins. below the ground, with alum. cap mkd. as shown

No accessories available.

(Z)

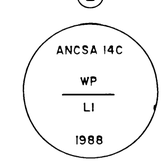

Set an iron post, 28 ins. long, 2 1/2 ins. diam., 22 ins. in the ground, encircled with a collar of stone, 24 ins. diam., with brass cap mkd. as shown, from which

A blue DEEP-1 magnet, bears S. 45° W., 15 lks. dist., 18 ins. below the ground.

REFERENCE SHOULD BE MADE TO
SHEET NO. 1
FOR SURVEY INFORMATION
UNITED STATES DEPARTMENT OF THE INTERIOR
BUREAU OF LAND MANAGEMENT
Anchorage, Alaska

The survey represented by this plat, having been properly executed and examined, is hereby accepted for having fulfilled the intent of Section 14(c) of the Alaska Native Claims Settlement Act.

For the Director

Larry L. Pinkerton

Deputy State Director for Cadastral Survey, Alaska

FEBRUARY 14, 1990
Date

LCW

Officially Filed DUPLICATE ORIGINAL

DATE _____

ALASKA NATIVE CLAIMS SETTLEMENT ACT
(ANCSA) SECTION 14(c), LOTS 1 THROUGH 36
(P.L. 92-203, 85 STAT. 702, 703)
ISANOTSKI CORPORATION
FALSE PASS, ALASKA

AND

THE RETRACEMENT OF U.S. SURVEY NOS. 1588,
1589, AND A PORTION OF THE SOUTH BOUNDARY OF
TOWNSHIP 61 SOUTH, RANGE 94 WEST,
SEWARD MERIDIAN, ALASKA

(AA)



Set an iron post, 28 ins. long, 2 1/2 ins. diam., 28 ins. in the ground, encircled with a collar of stone, 12 ins. diam., with brass cap mkd. as shown

A mound of stone, 3 ft. base, 28 ins. high, bears South, 10 lks. dist.

Bury a clear DEEP-1 magnet at base of the iron post.

No accessories available.

(BB)

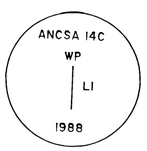

Set an iron post, 28 ins. long, 2 1/2 ins. diam., 23 ins. in the ground, encircled with a collar of stone, 12 ins. diam., with brass cap mkd. as shown

A purple DEEP-1 magnet, bears S. 10° E., 15 lks. dist., 24 ins. below the ground.

An orange DEEP-1 magnet, bears N. 80° W., 15 lks. dist., 18 ins. below the ground.

Bury a clear DEEP-1 magnet at base of the iron post.

(CC)

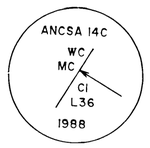

Drive a rebar, 24 ins. long, 5/8 in. diam., 24 ins. in the ground, with alum cap mkd. as shown, from which

A green house, 16 x 35 ft. diam., bears S. 1°41'30" E., 58.75 ft. dist., long side extends N. 8° W.

A workshop, 14 x 40 ft. diam., bears S. 8°54'34" W., 148.01 ft. dist., long side extends N. 8° W.

(DD)

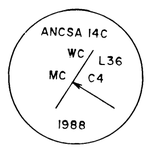

Drive a rebar, 24 ins. long, 5/8 in. diam., 24 ins. in the ground, with alum. cap mkd. as shown, from which

A bldg., 10 x 15 ft. diam., bears N. 6°54'12" E., 216.32 ft. dist., long side extends N. 12° W.

A hydro power bldg., 8 x 13 ft. diam., bears N. 1°02'52" E., 69.42 ft. dist., long side extends S. 50° W.

A battery house, 16 x 16 ft. diam., bears N. 8°00'38" E., 153.84 ft. dist., long side extends N. 8° W.

(EE)

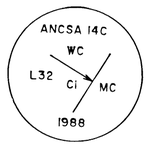

Drive a rebar, 24 ins. long, 5/8 in. diam., 24 ins. in the ground, with alum. cap mkd. as shown, from which

A cabin, bears S. 64°22'00" W., 140.38 ft. dist., long side extends S. 38° W.

(FF)

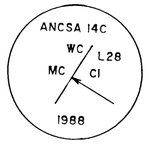

Drive a rebar, 24 ins. long, 5/8 in. diam., 24 ins. in the ground, with alum. cap mkd. as shown

(GG)

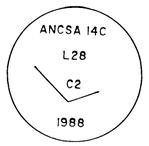

Drive a rebar, 24 ins. long, 5/8 in. diam., 24 ins. in the ground, with alum. cap mkd. as shown, from which

A shed, 10 x 14 ft. diam., bears N. 4°14'20" E., 66.00 ft. dist., long side extends N. 70° W.

A shed, 18 x 22 ft. diam., bears N. 21°42'55" E., 52.00 ft. dist., long side extends N. 20° W.

An outhouse, 3 x 5 ft. diam., bears N. 2°11'50" E., 5.00 ft. dist., long side extends S. 84° E.

(HH)

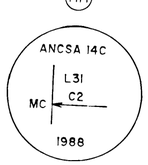

Drive a rebar, 24 ins. long, 5/8 in. diam., 24 ins. in the ground, with alum. cap mkd. as shown, from which

A caved-in house with foundation, 10 x 18 ft. diam., bears N. 4°37'16" E., 95.88 ft. dist., long side extends S. 80° E.

No accessories available.

(II)

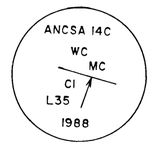

Drive a rebar, 24 ins. long, 5/8 in. diam., 24 ins. in the ground, with alum. cap mkd. as shown, from which

A cabin, 15 x 27 ft. diam., bears S. 11°46'26" E., 129.78 ft. dist., long side extends S. 60° E.

(JJ)

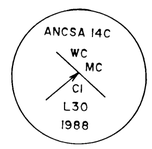

Drive a rebar, 24 ins. long, 5/8 in. diam., 24 ins. in the ground, with alum. cap mkd. as shown, from which

A house, 10 x 28 ft. diam., bears S. 22°46'57" E., 118.05 ft. dist., long side extends N. 45° W.

90-2

RECORDED - ~~FILED~~ 47-
Aleutian REC DIST.
Dakanu
DATE 2/15 1990
TIME 3:55 P M
Recorded by (USA/BLM)
Address

REFERENCE SHOULD BE MADE
TO
SHEET NO. 1
FOR SURVEY INFORMATION

UNITED STATES DEPARTMENT OF THE INTERIOR
BUREAU OF LAND MANAGEMENT
Anchorage, Alaska

The survey represented by this plat, having been properly executed and examined, is hereby accepted for having fulfilled the intent of Section 14(c) of the Alaska Native Claims Settlement Act.

For the Director

FEBRUARY 14, 1990
Date

Deputy State Director for Cadastral Survey,
Alaska

LCW